

Produced by the United States Geological Survey
North American Datum of 1983 (NAD83)
World Geodetic System of 1984 (WGS84)
This map is not a legal document. Boundaries may be generalized for this map scale. Private lands within government reservations may not be shown. Obtain permission before entering private lands.

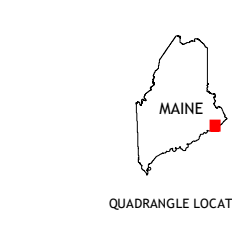
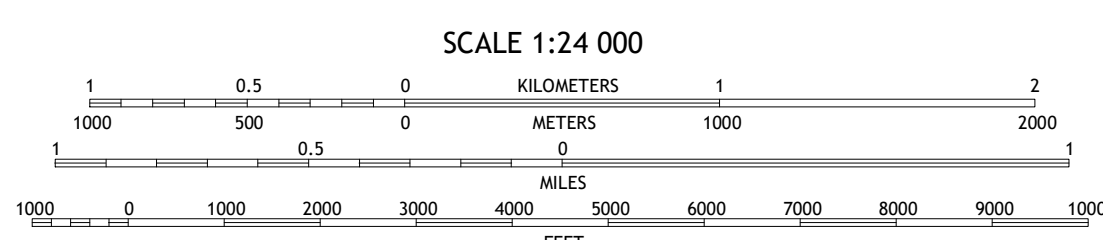
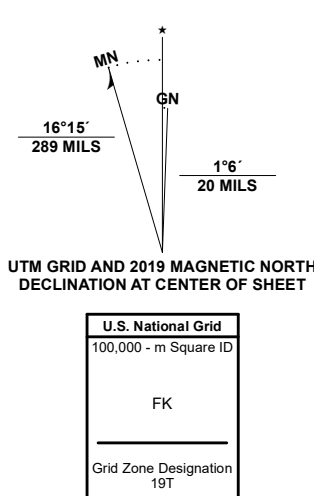


Table with 2 columns: Adjoining Quadrangles (numbered 1-6) and their corresponding locations (Whitneyville, Machias Bay, Jonesport, Cross Island, Great Wass Island).

