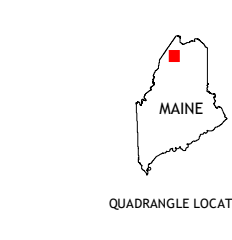
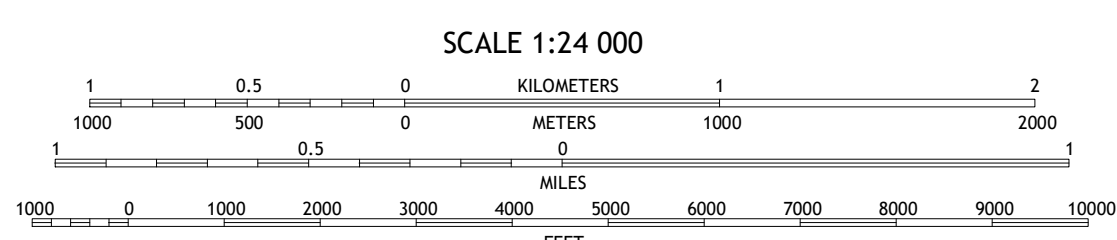
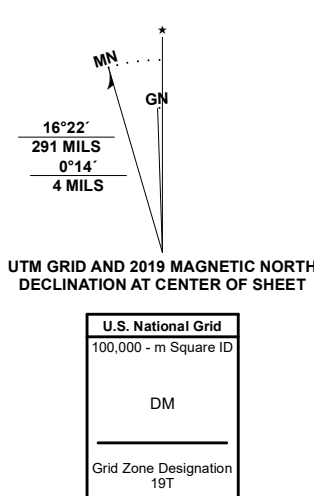


Produced by the United States Geological Survey
North American Datum of 1983 (NAD83)
World Geodetic System of 1984 (WGS84), Projection and
1 000-meter grid; Universal Transverse Mercator, Zone 17T
This map is not a legal document. Boundaries may be
generalized for this map scale. Private lands within government
reservations may not be shown. Obtain permission before
entering private lands.

Imagery.....NAIP, September 2018
Roads.....U.S. Census Bureau, 2017
Names.....GNIS, 1980-2019
Hydrography.....National Hydrography Dataset, 1989-2019
Contours.....National Elevation Dataset, 2008
Boundaries.....Multiple sources; see metadata file 2018-2019
Wetlands.....FWS National Wetlands Inventory 1985-1986



1	2	3
4	5	6
7	8	

ADJOINING QUADRANGLES

- 1 Big Black Rapids
- 2 McKinnon Brook
- 3 Allagash Falls
- 4 Blue Brook
- 5 Five Finger Brook
- 6 Cunliffe Lake
- 7 Cunliffe Islands
- 8 First Musquacook Lake

ROAD CLASSIFICATION

	Expressway		Local Connector
	Secondary Hwy		Local Road
	Ramp		4WD
	Interstate Route		US Route
			State Route

