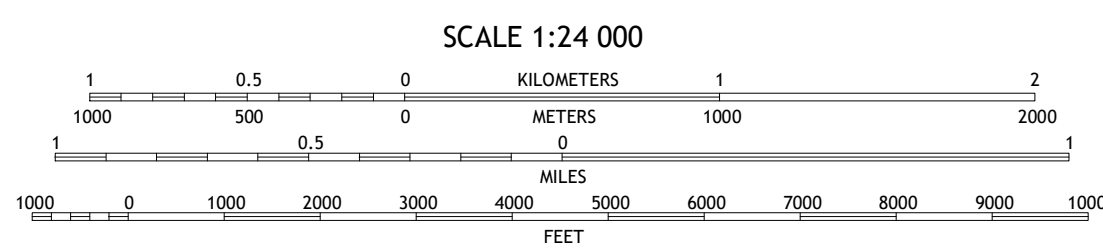
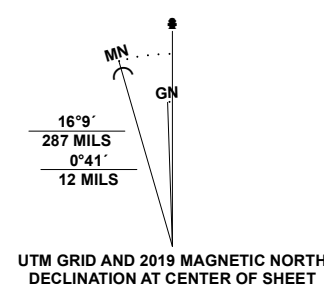


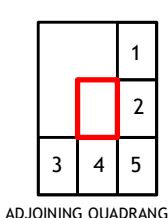
Produced by the United States Geological Survey

North American Datum of 1983 (NAD83)
World Geodetic System of 1984 (WGS84). Projection and
1 000-meter grid/Universal Transverse Mercator, Zone 19T
This map is not a legal document. Boundaries may be
generalized for this map scale. Private lands within government
reservations may not be shown. Obtain permission before
entering private lands.

Imagery.....NAIP, September 2018
Roads.....U.S. Census Bureau, 2017
Names.....GNIS, 2003 2013
Hydrography.....National Hydrography Dataset, 1989 -
Contours.....National Elevation Dataset, 2008
Boundaries.....Multiple sources; see metadata file 2015
Wetlands.....FWS National Wetlands Inventory 1986

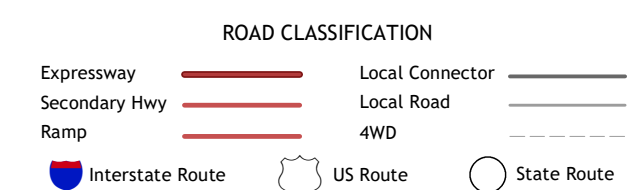


QUADRANGLE LOCATION



1 Saint Pamphile
2 Depot Lake
3 Burntland Pond OE W
4 Burntland Pond
5 Mary L Pond

ADJOINING QUADRANGLES



CONTOUR INTERVAL 10 FEET
NORTH AMERICAN VERTICAL DATUM OF 1988
This map was produced to conform with the
National Geospatial Program US Topo Product Standard.

SAINT ADALBERT, ME, QC

2021



NSN 7540-01-6-0000-0000
USGS X 24 K 3 9 2 1 0