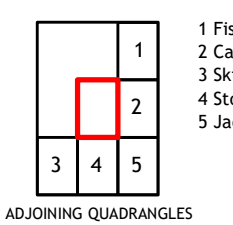
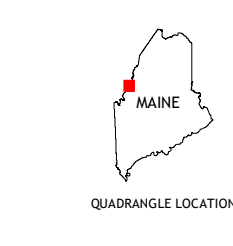
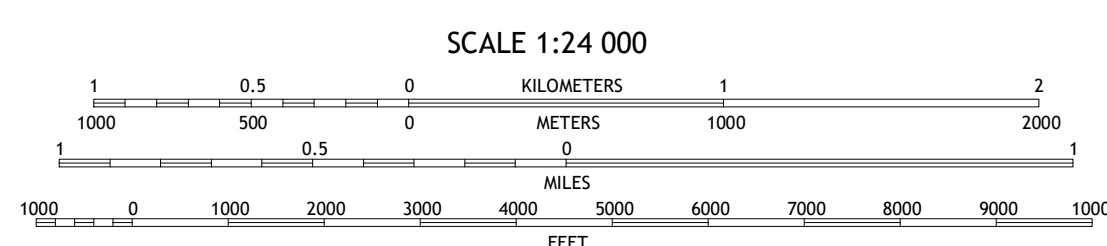
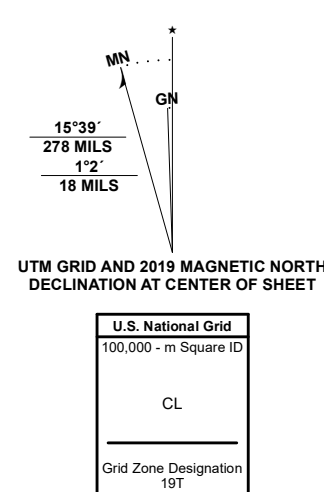


Produced by the United States Geological Survey
 North American Datum of 1983 (NAD83)
 World Geodetic System of 1984 (WGS84). Projection and
 1 000-meter grid: Universal Transverse Mercator, Zone 18T
 This map is not a legal document. Boundaries may be
 generalized for this map scale. Private lands within government
 reservations may not be shown. Obtain permission before
 entering private lands.

ImageryNAIP	July	2018
RoadsU.S. Census Bureau	2017	
NamesGNIS	1980	2011
HydrographyNational Hydrography Dataset	2006	2019
ContoursNational Elevation Dataset	2008	
BoundariesMultiple sources	see metadata file	2015
WetlandsFWS National Wetlands Inventory	1986	



- 1 Fisher Ponds
- 2 Campbell Brook
- 3 Skinner NE
- 4 Skory Brook
- 5 Jackman

- ROAD CLASSIFICATION**
- Expressway
 - Secondary Hwy
 - Ramp
 - Local Connector
 - Local Road
 - 4WD
 - US Route
 - State Route

