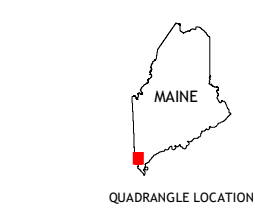
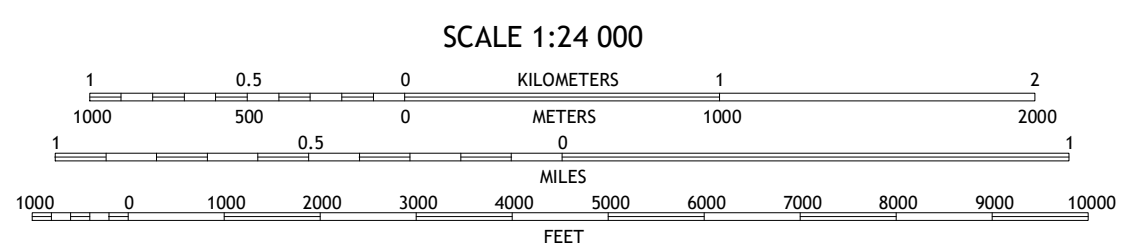
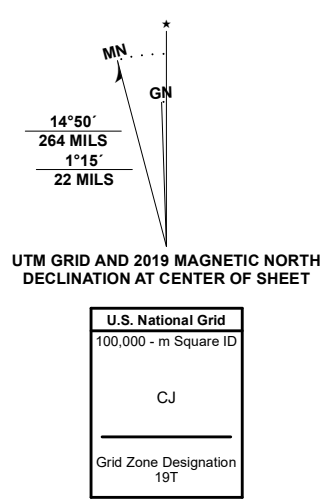


Produced by the United States Geological Survey
North American Datum of 1983 (NAD83)
World Geodetic System of 1984 (WGS84). Projection and
1 000-meter grid: Universal Transverse Mercator, Zone 19T
This map is not a legal document. Boundaries may be
generalized for this map scale. Private lands within government
reservations may not be shown. Obtain permission before
entering private lands.

Imagery:.....NAIP, August 2018 - October 2018
Roads:.....U.S. Census Bureau, 2017
Names:.....GNIS, 1980 - 2000
Hydrography:.....National Hydrography Dataset, 1989 - 2019
Contours:.....National Elevation Dataset, 2015
Boundaries:.....Multiple sources; see metadata file 2018 - 2019
Wetlands:.....FWS National Wetlands Inventory 2001 - 2004



| | | |
|---|---|---|
| 1 | 2 | 3 |
| 4 | 5 | 6 |
| 7 | 8 | |

ADJOINING QUADRANGLES

ROAD CLASSIFICATION

| | | | |
|--|------------------|--|-----------------|
| | Expressway | | Local Connector |
| | Secondary Hwy | | Local Road |
| | Ramp | | 4WD |
| | Interstate Route | | US Route |
| | | | State Route |

1 Great East Lake
2 Mousam Lake
3 Waterboro
4 Milton
5 Alfred
6 Rochester
7 Somersworth
8 North Berwick

SANFORD, ME
2021

