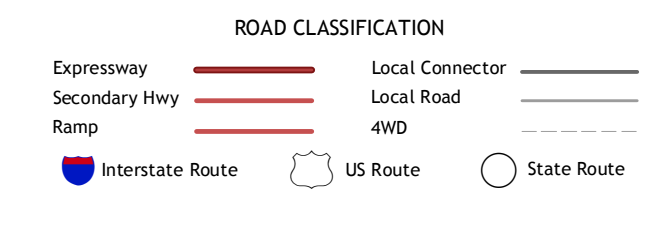
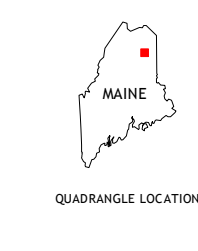
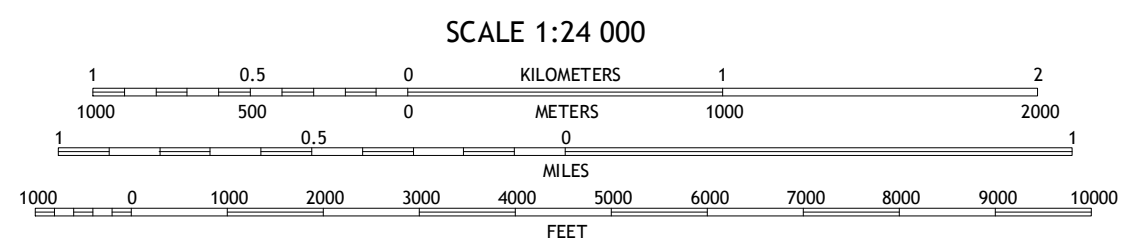
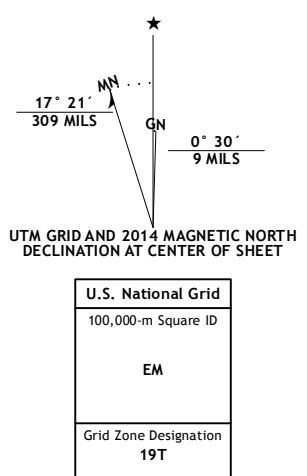


Produced by the United States Geological Survey North American Datum of 1983 (NAD83) World Geodetic System of 1984 (WGS84) Projection and 1 000-meter grid: Universal Transverse Mercator, Zone 19T 10 000-foot ticks: Maine Coordinate System of 1983 (east zone) This map is not a legal document. Boundaries may be generalized for this map scale. Private lands within government reservations may not be shown. Obtain permission before entering private lands.



ADJOINING QUADRANGLES table with 8 cells and corresponding quadrangle names: 1 Ashland, 2 York Ridge, 3 Mapleton, 4 Scopan, 5 Scopan Lake East, 6 Oubow East, 7 Griswold, 8 Spinney Brook

SCOPAN LAKE WEST, ME 2014

