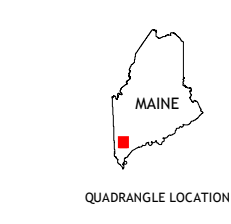
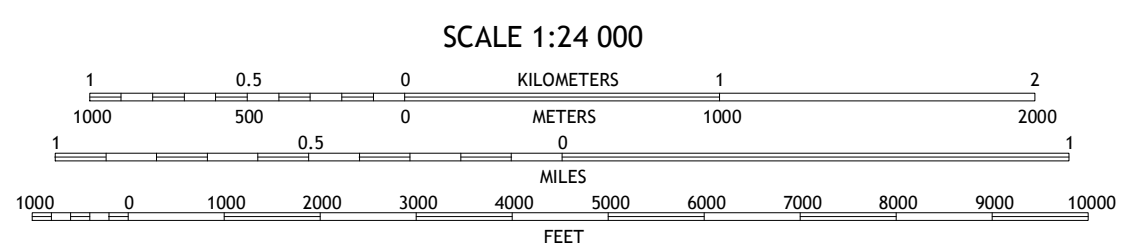
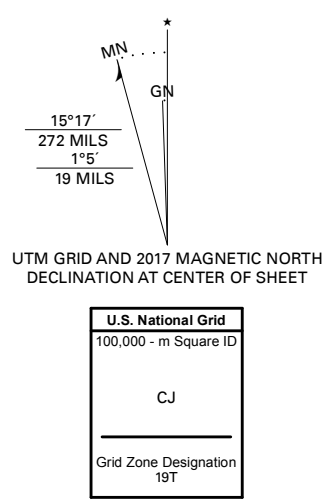




**Produced by the United States Geological Survey**  
North American Datum of 1983 (NAD83)  
World Geodetic System of 1984 (WGS84). Projection and  
1 000-meter grid: Universal Transverse Mercator, Zone 18T  
This map is not a legal document. Boundaries may be  
generalized for this map scale. Private lands within government  
reservations may not be shown. Obtain permission before  
entering private lands.

Imagery: N.A.I.P., July 2015 - November 2015  
Roads: U.S. Census Bureau, 2017  
Names: GNS, 1980 - 2017  
Hydrography: National Hydrography Dataset, 2003 - 2015  
Contours: National Elevation Dataset, 2005  
Boundaries: Multiple sources; see metadata file 2014 - 2016  
Wetlands: FWS National Wetlands Inventory 2001 - 2004



1	2	3
4	5	6
7	8	

ADJOINING QUADRANGLES

**ROAD CLASSIFICATION**

	Expressway		Local Connector
	Secondary Hwy		Local Road
	Ramp		4WD
	Interstate Route		US Route
	State Route		State Route

- |   |               |
|---|---------------|
| 1 | North Sebago  |
| 2 | Naples        |
| 3 | Raymond       |
| 4 | Sleep Falls   |
| 5 | North Windham |
| 6 | Limington     |
| 7 | Standish      |
| 8 | Gerham        |

