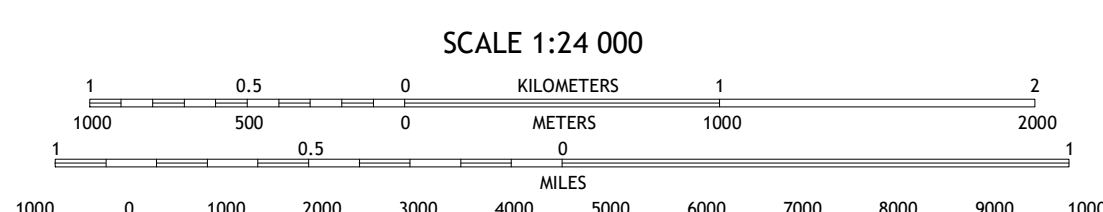
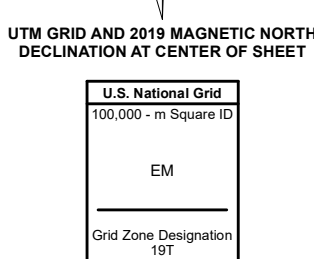
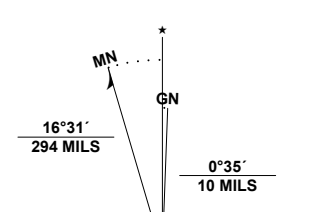


**Produced by the United States Geological Survey**

North American Datum of 1983 (NAD83)  
World Geodetic System of 1984 (WGS84), Projection and  
1 000-meter grid/Universal Transverse Mercator, Zone 17T  
This map is not a legal document. Boundaries may be  
generalized for this map scale. Private lands within government  
reservations may not be shown. Obtain permission before  
entering private lands.

Imagery	.....NAIP	August	2018
Roads	.....U.S. Census Bureau	2017	
Names	.....GNIS	1980	2020
Hydrography	.....National Hydrography Dataset	1989	2019
Contours	.....National Elevation Dataset	2019	
Boundaries	.....Multiple sources: see metadata file	2018	2019
Wetlands	.....FWS National Wetlands Inventory	1984	1985



CONTOUR INTERVAL 20 FEET  
NORTH AMERICAN VERTICAL DATUM OF 1988  
This map was produced to conform with the  
National Geospatial Program US Topo Product Standard.



ADJOINING QUADRANGLES

1	2	3
4	5	6
7	8	

1 McNally Ridge  
2 Saint Croix Lake  
3 North Brook Ridge  
4 Knowles Corner  
5 Ludlow  
6 Island Falls  
7 Oakfield  
8 Medunkekeag Lake

**ROAD CLASSIFICATION**

Expressway	Local Connector
Secondary Hwy	Local Road
Ramp	4WD
Interstate Route	US Route
	State Route

