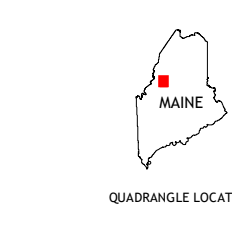
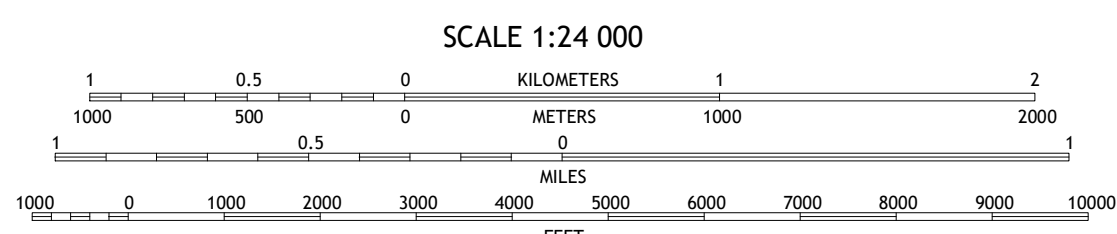
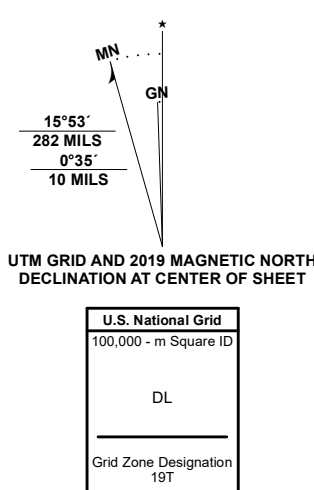


**Produced by the United States Geological Survey**  
North American Datum of 1983 (NAD83)  
World Geodetic System of 1984 (WGS84). Projection and 1 000-meter grid: Universal Transverse Mercator, Zone 17T  
This map is not a legal document. Boundaries may be generalized for this map scale. Private lands within government reservations may not be shown. Obtain permission before entering private lands.

Imagery.....	.....NAIP,	July	2018
Roads.....	.....U.S. Census Bureau,	2017	
Names.....	.....GNIS,	1980	2013
Hydrography.....	.....National Hydrography Dataset,	2006	2019
Contours.....	.....National Elevation Dataset,	2017	
Boundaries.....	.....Multiple sources; see metadata file	2018	2019
Wetlands.....	.....FWS National Wetlands Inventory	1985	1986



QUADRANGLE LOCATION

1	2	3
4	5	6
7	8	9

- 1 Seboomook Lake West
- 2 Seboomook Lake East
- 3 Seboomook
- 4 Tamblegon Pond
- 5 North East Carry
- 6 Brassua Lake West
- 7 Brassua Lake East
- 8 Mount Kineo

**ROAD CLASSIFICATION**

	Expressway		Local Connector
	Secondary Hwy		Local Road
	Ramp		4WD
	Interstate Route		US Route
			State Route

