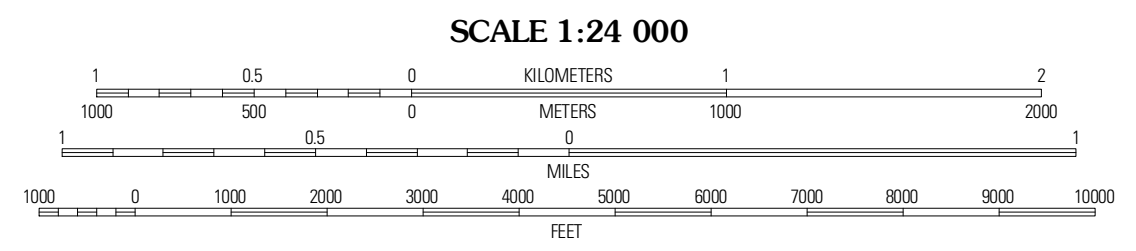



Produced by the United States Geological Survey  
North American Datum of 1983 (NAD83)  
World Geodetic System of 1984 (WGS84). Projection and  
1 000-meter grid: Universal Transverse Mercator, Zone 18T  
10 000-foot ticks: Maine Coordinate System of 1983 (east  
zone)

Imagery.....N.A.I.P., June 2009  
Roads.....©2006-2011 Terracon  
Names.....©2006-2011 Terracon  
Hydrography.....National Hydrography Dataset, 2009  
Contours.....National Elevation Dataset, 2005  
Boundaries.....Census, IBWC, IBC, USGS, 1972 - 2010

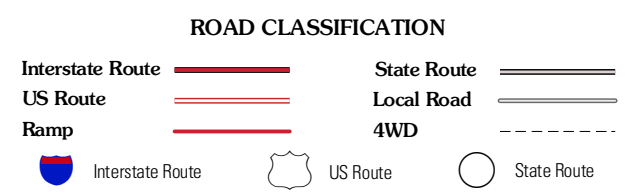


SCALE 1:24 000  
CONTOUR INTERVAL 10 FEET  
NORTH AMERICAN VERTICAL DATUM OF 1988  
This map was produced to conform with the  
National Geospatial Program US Topo Product Standard, 2011.  
A metadata file associated with this product is draft version 0.6.0



QUADRANGLE LOCATION

Little Machias Lake	Ashland	York Ridge
Forks of Machias	Squapan	Squapan Lake West
Oxbow West	Oxbow East	Griswold



**SQUAPAN, ME**  
2011