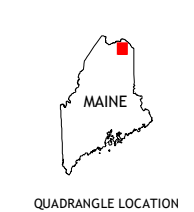
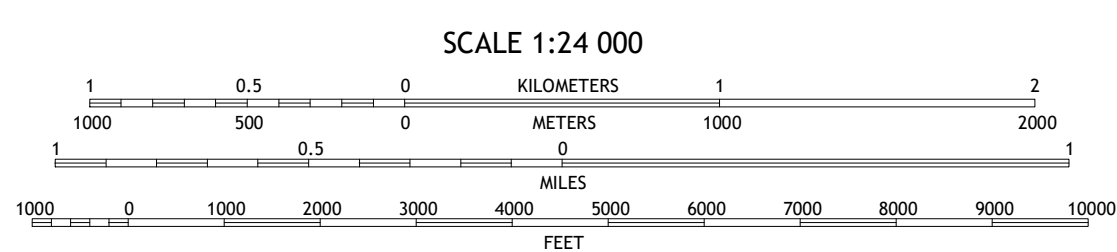



**Produced by the United States Geological Survey**

North American Datum of 1983 (NAD83)  
World Geodetic System of 1984 (WGS84), Projection and  
1 000-meter grid/Universal Transverse Mercator, Zone 19T  
This map is not a legal document. Boundaries may be  
generalized for this map scale. Private lands within government  
reservations may not be shown. Obtain permission before  
entering private lands.

Imagery.....NAIP, July 2018 - July 2018  
Roads.....U.S. Census Bureau, 2017  
Names.....GNIS, 1980 - 2022  
Hydrography.....National Hydrography Dataset, 2004 - 2022  
Contours.....National Elevation Dataset, 2021  
Boundaries.....Multiple sources; see metadata file 2021 - 2022  
Wetlands.....FWS National Wetlands Inventory 1984 - 1986



ADJOINING QUADRANGLES

1	2	3
4	5	6
7	8	

1 Dalgle  
2 Saint Agatha  
3 Paulette Brook  
4 Square Lake West  
5 Stockholm  
6 McClusky Lake  
7 Hanford  
8 Mud Lake

**ROAD CLASSIFICATION**

	Expressway		Local Connector
	Secondary Hwy		Local Road
	Ramp		4WD
	Interstate Route		US Route
			State Route

CONTOUR INTERVAL 20 FEET  
NORTH AMERICAN VERTICAL DATUM OF 1988  
This map was produced to conform with the  
National Geospatial Program US Topo Product Standard.

