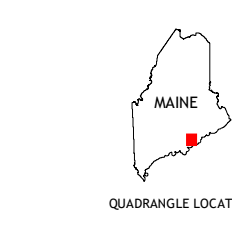
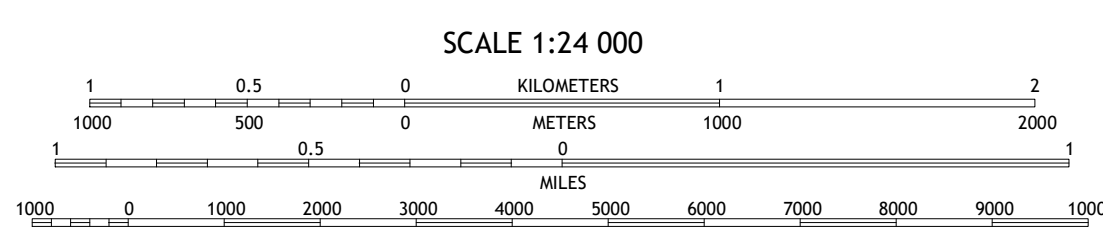



Produced by the United States Geological Survey
North American Datum of 1983 (NAD83)
World Geodetic System of 1984 (WGS84). Projection and
1 000-meter grid: Universal Transverse Mercator, Zone 18T
This map is not a legal document. Boundaries may be
generalized for this map scale. Private lands within government
reservations may not be shown. Obtain permission before
entering private lands.

Imagery:.....NAIP, July, 2018
Roads:.....U.S. Census Bureau, 2017
Names:.....GNIS, 1980-2020
Hydrography:.....National Hydrography Dataset, 1989-2019
Contours:.....National Elevation Dataset, 2011
Boundaries:.....Multiple sources; see metadata file, 2018-2019
Wetlands:.....FWS National Wetlands Inventory 1991-2003



1	2	3
4	5	6
7	8	

ADJOINING QUADRANGLES

1 Sargentville
2 Brooklin
3 Bartlett Island
4 Deer Isle
5 Swans Island
6 Isle Au Haut West
7 Isle Au Haut East
8 Johns Island

