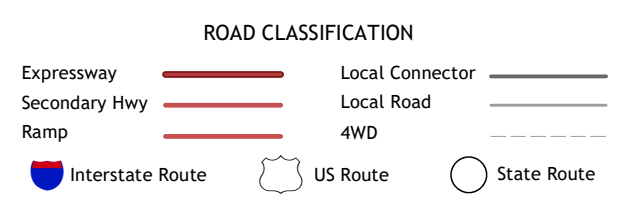
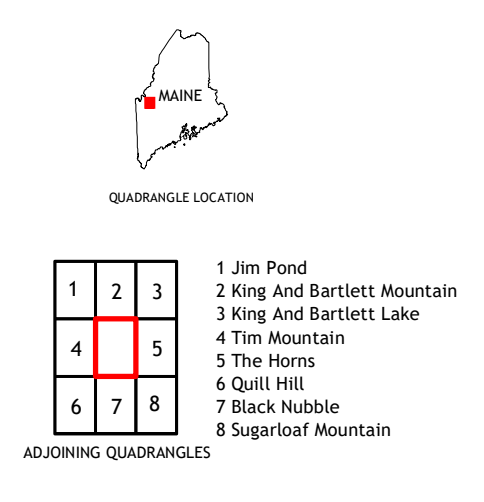
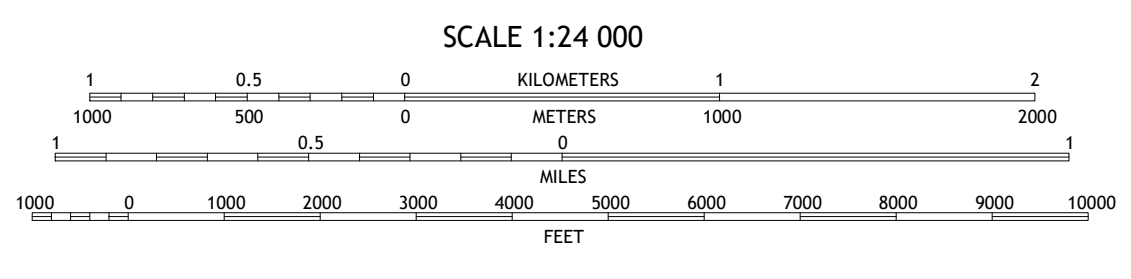
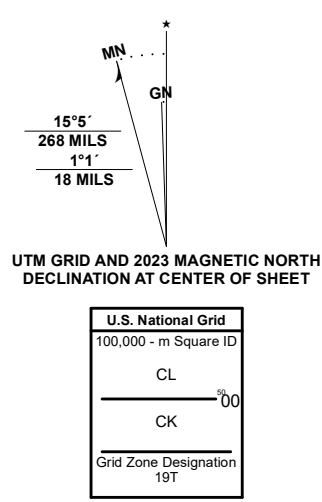


Produced by the United States Geological Survey
North American Datum of 1983 (NAD83)
World Geodetic System of 1984 (WGS84)
This map is not a legal document. Boundaries may be generalized for this map scale. Private lands within government reservations may not be shown. Obtain permission before entering private lands.



1 Jim Pond
2 King And Bartlett Mountain
3 King And Bartlett Lake
4 Tim Mountain
5 The Horns
6 Quill Hill
7 Black Nubble
8 Sugarloaf Mountain
STRATTON, ME
2024

