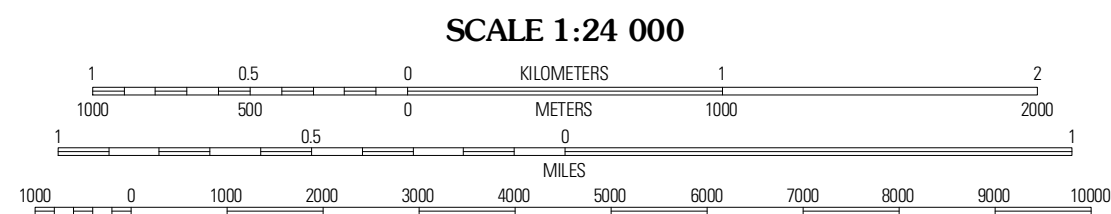
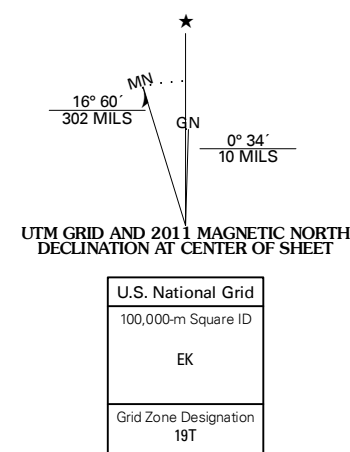
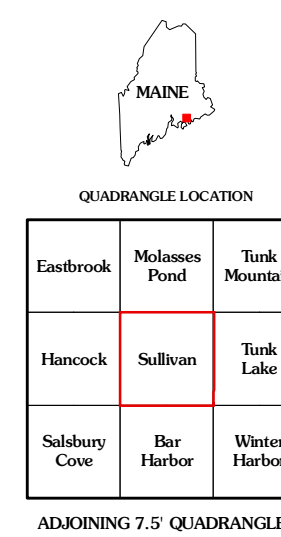


Produced by the United States Geological Survey North American Datum of 1983 (NAD83) World Geodetic System of 1984 (WGS84). Projection and 1 000-meter grid: Universal Transverse Mercator, Zone 19T 10 000-foot ticks: Maine Coordinate System of 1983 (east zone)

Imagery: NAIP, August 2009 Roads: ©2006-2011 TomTom Names: ©2006-2011 TomTom Hydrography: National Hydrography Dataset, 2009 Contours: National Elevation Dataset, 2004 Boundaries: Census, IBWC, IBC, USGS, 1972 - 2010



CONTOUR INTERVAL 20 FEET NORTH AMERICAN VERTICAL DATUM OF 1988 This map was produced to conform with the National Geospatial Program US Topo Product Standard, 2011. A metadata file associated with this product is draft version 0.6.0



ROAD CLASSIFICATION table with symbols for Interstate Route, US Route, Ramp, State Route, Local Road, and 4WD.

SULLIVAN, ME 2011