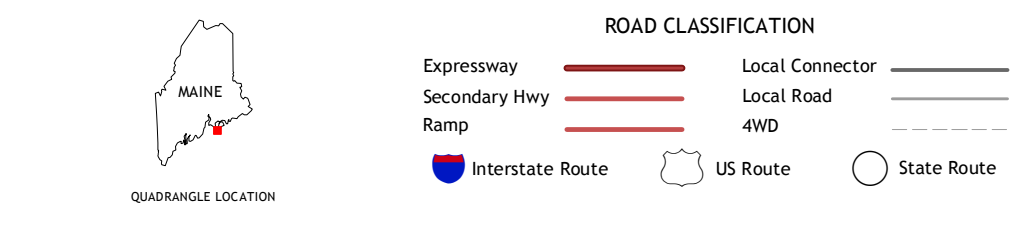
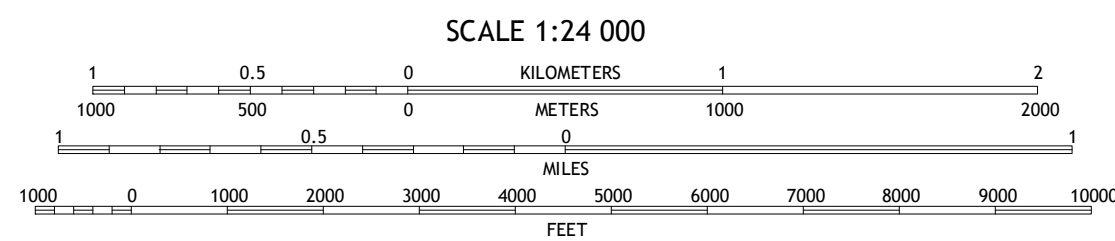
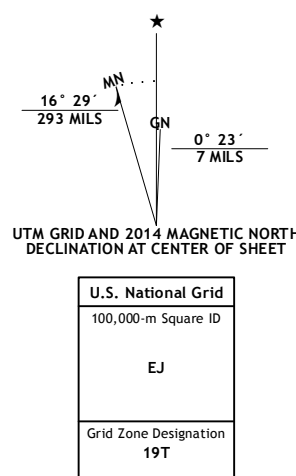


Produced by the United States Geological Survey North American Datum of 1983 (NAD83) World Geodetic System of 1984 (WGS84) Projection and 1 000-meter grid; Universal Transverse Mercator, Zone 19T 10 000-foot ticks; Maine Coordinate System of 1983 (east zone) This map is not a legal document. Boundaries may be generalized for this map scale. Private lands within government reservations may not be shown. Obtain permission before entering private lands.



Imagery: NAIP, October 2013
Roads: HERE, ©2013
Names: GNIS, 2013
Hydrography: National Hydrography Dataset, 2013
Contours: National Elevation Dataset, 2011
Boundaries: Multiple sources; see metadata file 1972 - 2013

U.S. National Grid
100,000-m Square ID
EJ
Grid Zone Designation
19T

CONTOUR INTERVAL 10 FEET
NORTH AMERICAN VERTICAL DATUM OF 1988
This map was produced to conform with the National Geospatial Program US Topo Product Standard, 2011. A metadata file associated with this product is draft version 0.6.16

ADJOINING QUADRANGLES

1	2	3
4	5	6
7	8	

1 Brooklin
2 Bartlett Island
3 Southwest Harbor
4 Stinson Neck
5 Bass Harbor
6 Isle Au Haut East
7 Johns Island
8 Frenchboro

SWANS ISLAND, ME
2014

