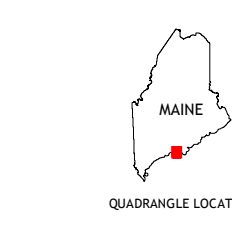
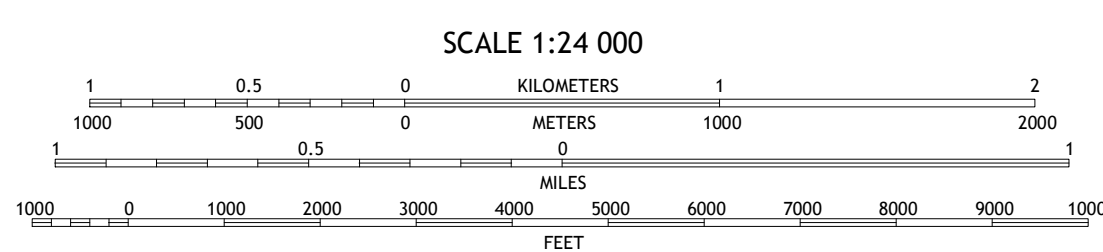
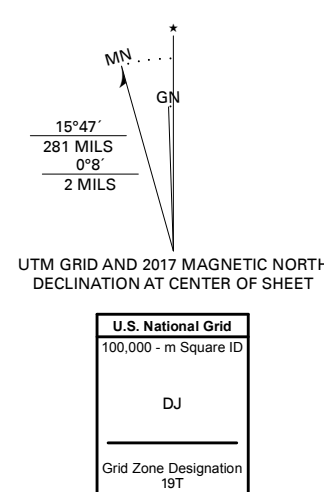


Produced by the United States Geological Survey
 North American Datum of 1983 (NAD83)
 World Geodetic System of 1984 (WGS84), Projection and
 1 000-meter grid/Universal Transverse Mercator, Zone 18T
 This map is not a legal document. Boundaries may be
 generalized for this map scale. Private lands within government
 reservations may not be shown. Obtain permission before
 entering private lands.
 Imagery.....NAIP, July 2015 - November 2015
 Roads.....U.S. Census Bureau, Not Available
 Names.....GNIS, 1980 - 2002
 Hydrography.....National Hydrography Dataset, 2006 - 2017
 Contours.....National Elevation Dataset, 2011
 Boundaries.....Multiple sources; see metadata file 2014 - 2016
 Wetlands.....FWS National Wetlands Inventory 2008 - 2011



1	2	3
4	5	

ADJOINING QUADRANGLES

1 Friendship
2 Tenants Harbor
3 Hewett Island
4 Manhegan
5 Hewett Island OE S

ROAD CLASSIFICATION	
Expressway	Local Connector
Secondary Hwy	Local Road
Ramp	4WD
Interstate Route	US Route
	State Route

