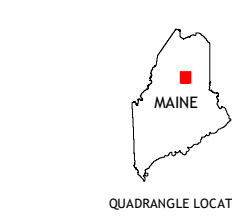
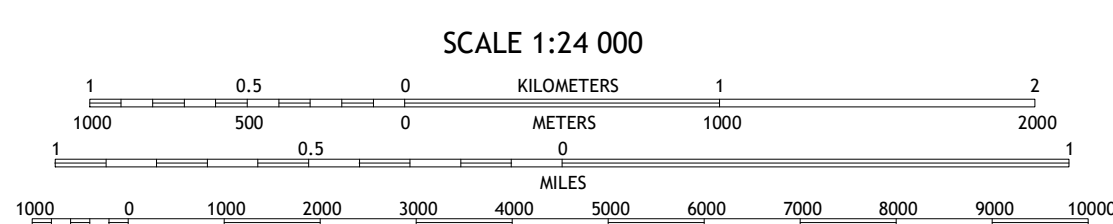



Produced by the United States Geological Survey
North American Datum of 1983 (NAD83)
World Geodetic System of 1984 (WGS84), Projection and
1 000-meter grid; Universal Transverse Mercator, Zone 18T
This map is not a legal document. Boundaries may be
generalized for this map scale. Private lands within government
reservations may not be shown. Obtain permission before
entering private lands.

| | | | |
|-------------|--|-------------|------|
| Imagery |NAIP | July | 2018 |
| Roads |U.S. Census Bureau | 2017 | |
| Names |GNIS | 1980 | 2018 |
| Hydrography |National Hydrography Dataset | 2006 - 2020 | |
| Contours |National Elevation Dataset | 2019 | |
| Boundaries |Multiple sources; see metadata file | 2018 - 2019 | |
| Wetlands |FWS National Wetlands Inventory | 1986 | |



| | | |
|---|---|---|
| 1 | 2 | 3 |
| 4 | 5 | 6 |
| 7 | 8 | |

ADJOINING QUADRANGLES

- 1 Frost Pond
- 2 Trout Brook Mountain
- 3 Hay Lake
- 4 Wassataquoik Lake
- 5 Bowlin Brook
- 6 Mount Katahdin
- 7 Katahdin Lake
- 8 Deasey Mountain

ROAD CLASSIFICATION

| | |
|------------------|-----------------|
| Expressway | Local Connector |
| Secondary Hwy | Local Road |
| Ramp | 4WD |
| Interstate Route | US Route |
| | State Route |

