



Produced by the United States Geological Survey
North American Datum of 1983 (NAD83)
World Geodetic System of 1984 (WGS84) Projection and 1 000-meter grid/Universal Transverse Mercator, Zone 18T
This map is not a legal document. Boundaries may be generalized for this map scale. Private lands within government reservations may not be shown. Obtain permission before entering private lands.

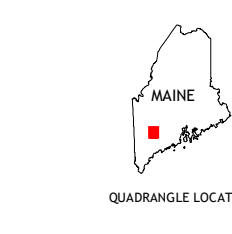
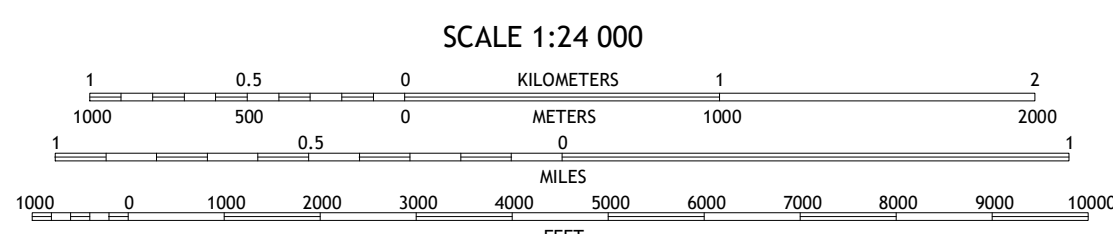
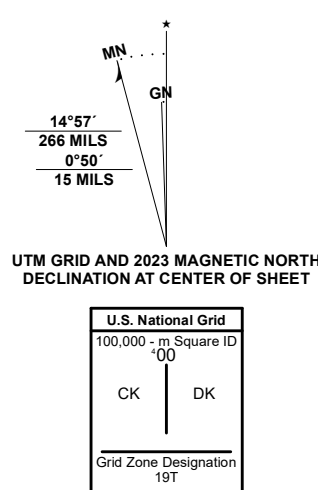


Table with 3 columns and 3 rows showing adjacent quadrangles: 1 Canton, 2 Livermore Falls, 3 Fayette, 4 Buckfield, 5 Wayne, 6 Lake Auburn West, 7 Lake Auburn East, 8 Nonmouth.

