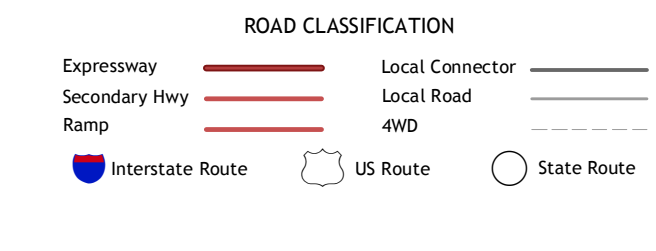
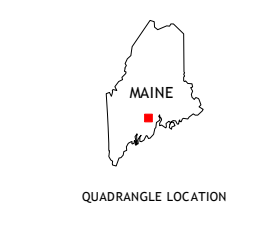
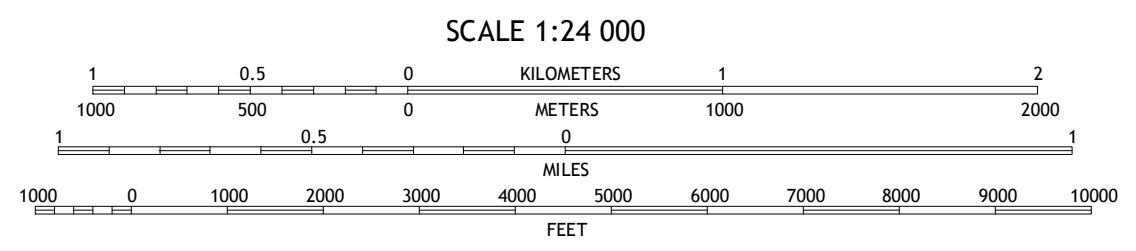
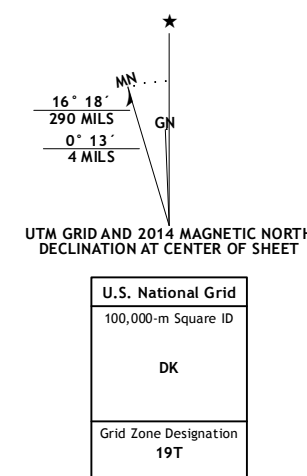


Produced by the United States Geological Survey
 North American Datum of 1983 (NAD83)
 World Geodetic System of 1984 (WGS84). Projection and
 1 000-meter grid: Universal Transverse Mercator, Zone 19T
 10 000-foot ticks: Maine Coordinate System of 1983 (east and
 west zones)
 This map is not a legal document. Boundaries may be
 generalized for this map scale. Private lands within government
 reservations may not be shown. Obtain permission before
 entering private lands.
 Imagery:.....NAIP, October 2013
 Roads:.....HERE, ©2013
 Names:.....GNIS, 2013
 Hydrography:.....National Hydrography Dataset, 2013
 Contours:.....National Elevation Dataset, 2004
 Boundaries:.....Multiple sources; see metadata file 1972 - 2013



1	2	3
4	5	6
7	8	

ADJOINING QUADRANGLES

- Burnham
- Unity Pond
- Dixmont
- Albion
- Brooks West
- Palermo
- Liberty
- Morrill

UNITY, ME
 2014

