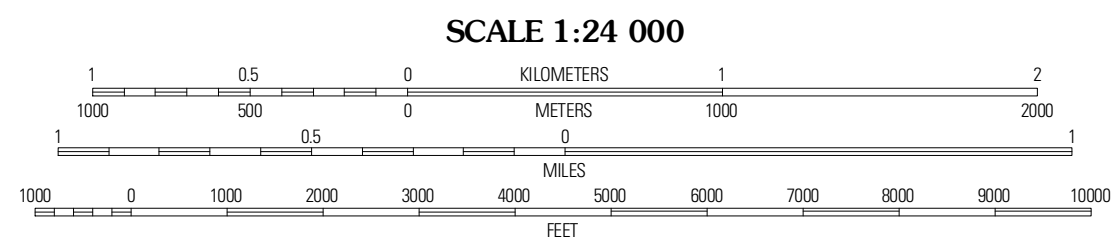



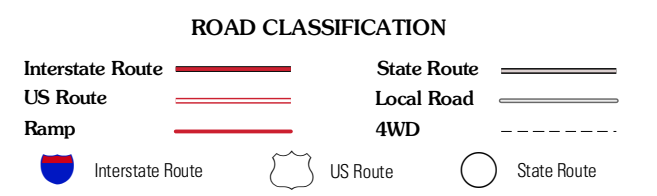
Produced by the United States Geological Survey
North American Datum of 1983 (NAD83)
World Geodetic System of 1984 (WGS84). Projection and
1 000-meter grid: Universal Transverse Mercator, Zone 19T
10 000-foot ticks: Maine Coordinate System of 1983 (east zone)

Imagery.....N.A.P., August 2009
Roads.....©2006-2011 TomTom
Names.....GNS, 2011
Hydrography.....National Hydrography Dataset, 2009
Contours.....National Elevation Dataset, 2008
Boundaries.....Census, IBWC, IBG, USGS, 1972 - 2010



QUADRANGLE LOCATION

Monroe Lake	Clifford Lake	Clanford Lake
Tig Mountain	Wesley	Round Lake
Monteagall Pond	Peaked Mountain Pond	Bog Lake



WESLEY, ME
2011

ADJOINING 7.5 QUADRANGLES