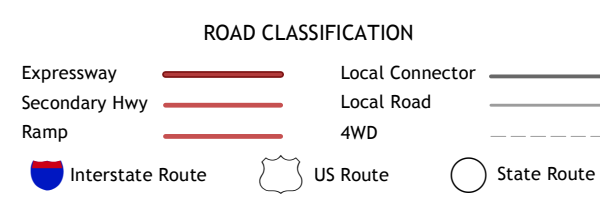
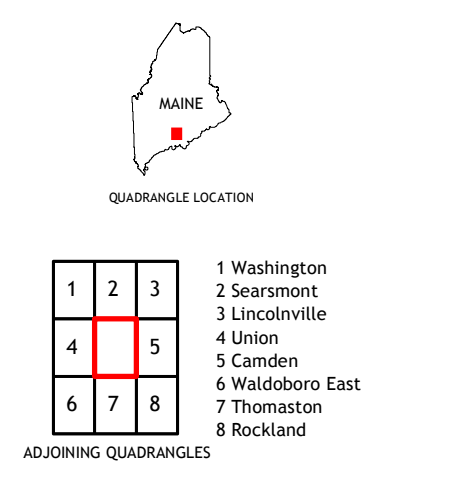
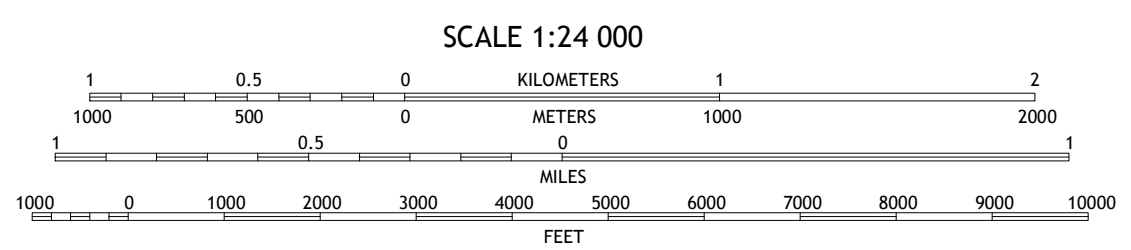
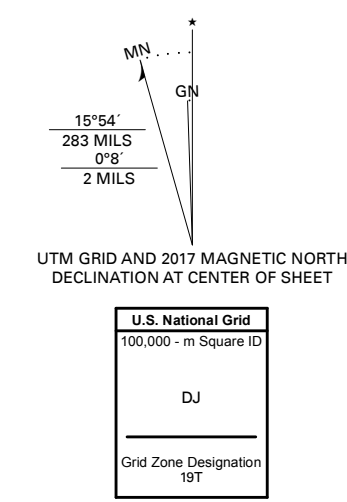


Produced by the United States Geological Survey  
North American Datum of 1983 (NAD83)  
World Geodetic System of 1984 (WGS84). Projection and  
1 000-meter grid: Universal Transverse Mercator, Zone 18T  
This map is not a legal document. Boundaries may be  
generalized for this map scale. Private lands within government  
reservations may not be shown. Obtain permission before  
entering private lands.

Imagery:.....NAIP, July 2015 - November 2015  
Roads:.....U.S. Census Bureau, 2017  
Names:.....GNS, 1980 - 2016  
Hydrography:.....National Hydrography Dataset, 2003 - 2016  
Contours:.....National Elevation Dataset, 2004 - 2011  
Boundaries:.....Multiple sources; see metadata file 2014 - 2016  
Wetlands:.....FWS National Wetlands Inventory 2001 - 2004



SCALE 1:24 000  
CONTOUR INTERVAL 20 FEET  
NORTH AMERICAN VERTICAL DATUM OF 1988  
This map was produced to conform with the  
National Geospatial Program US Topo Product Standard, 2011.  
A metadata file associated with this product is draft version 0.6.18

