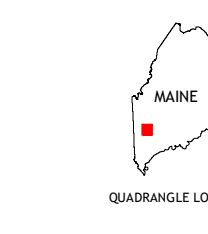
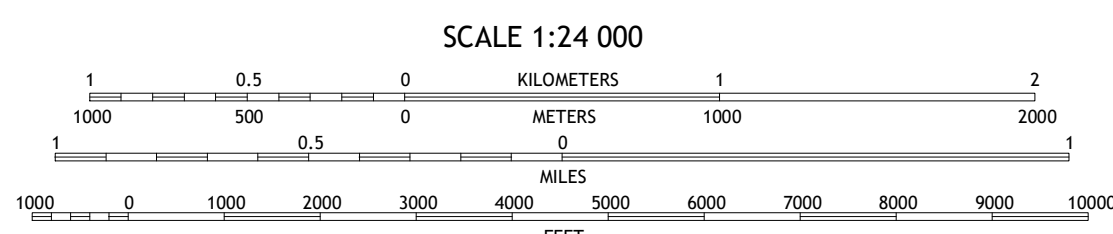
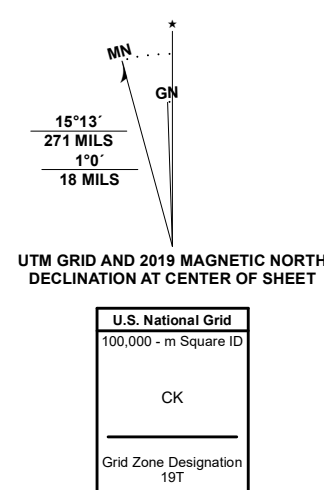


Produced by the United States Geological Survey
North American Datum of 1983 (NAD83)
World Geodetic System of 1984 (WGS84). Projection and
1 000-meter grid: Universal Transverse Mercator, Zone 18T
This map is not a legal document. Boundaries may be
generalized for this map scale. Private lands within government
reservations may not be shown. Obtain permission before
entering private lands.

Imagery.....NAIP, September 2018
Roads.....U.S. Census Bureau, 2017
Names.....GNS, 1980-2000
Hydrography.....National Hydrography Dataset, 2003-2018
Contours.....National Elevation Dataset, 2017
Boundaries.....Multiple sources; see metadata file 2018-2019
Wetlands.....FWS National Wetlands Inventory 1984-1986



1	2	3
4	5	6
7	8	

ADJOINING QUADRANGLES

- 1 Mount Zion
- 2 Worthley Pond
- 3 Canton
- 4 West Paris
- 5 Buckfield
- 6 Norway
- 7 Oxford
- 8 Lake Auburn West

