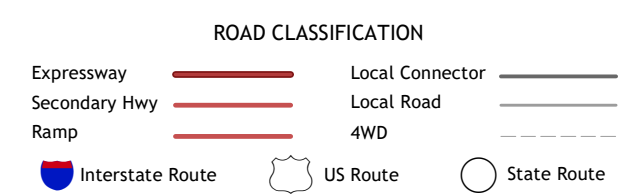
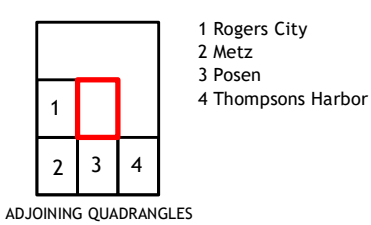
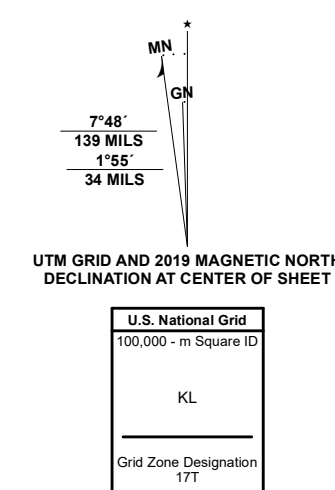


Produced by the United States Geological Survey
North American Datum of 1983 (NAD83)
World Geodetic System of 1984 (WGS84), Projection and
1 000-meter grid/Universal Transverse Mercator, Zone 17T
This map is not a legal document. Boundaries may be
generalized for this map scale. Private lands within government
reservations may not be shown. Obtain permission before
entering private lands.

Imagery.....	N.A.I.P., September 2016 - October 2016
Roads.....	U.S. Census Bureau, 2016
Names.....	GNIS, 1980
Hydrography.....	National Hydrography Dataset, 2004 - 2019
Contours.....	National Elevation Dataset, 2019
Boundaries.....	Multiple sources; see metadata file 2017 - 2018
Public Land Survey System.....	BLM, 2018
Wetlands.....	FWS National Wetlands Inventory, 2005



SCALE 1:24 000
CONTOUR INTERVAL 10 FEET
NORTH AMERICAN VERTICAL DATUM OF 1988
This map was produced to conform with the
National Geospatial Program US Topo Product Standard, 2011.
A metadata file associated with this product is draft version 0.6.18

