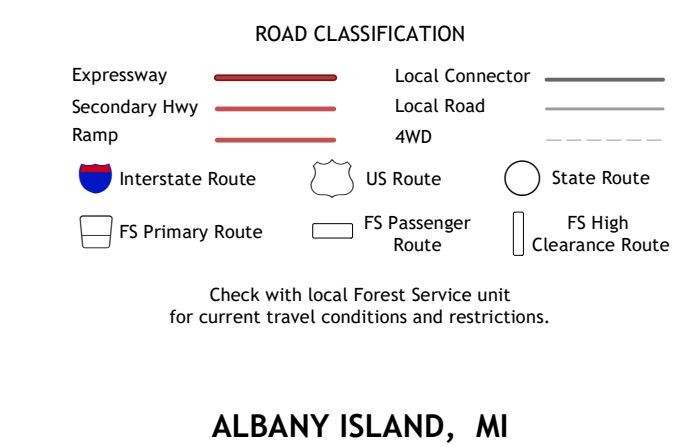
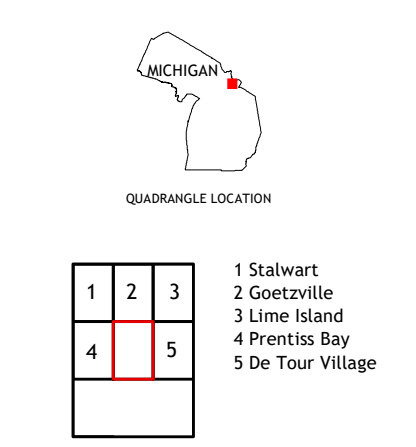
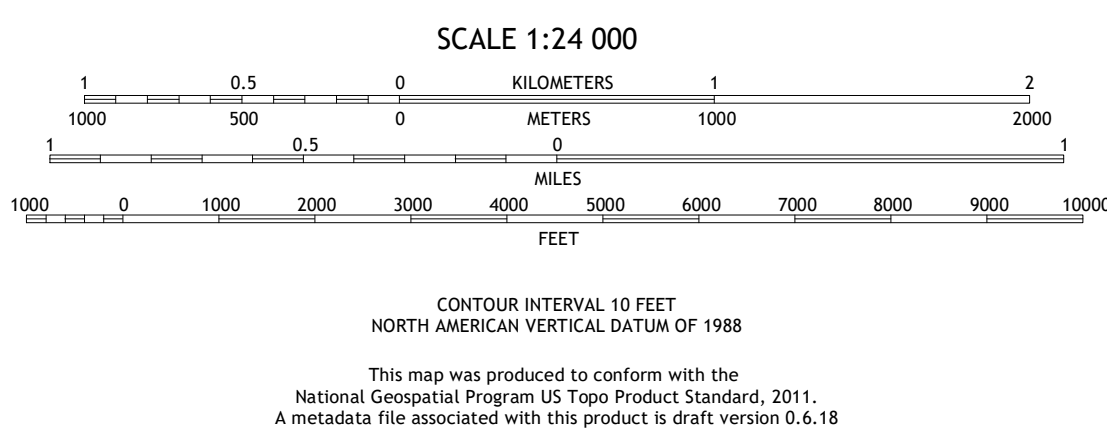



Produced by the United States Geological Survey
 North American Datum of 1983 (NAD83)
 World Geodetic System of 1984 (WGS84). Projection and 1 000-meter grid: Universal Transverse Mercator, Zone 16T
 This map is not a legal document. Boundaries may be generalized for this map scale. Private lands within government reservations may not be shown. Obtain permission before entering private lands.

Imagery:.....N.AIP, August 2016 - October 2016
 Roads:.....U.S. Census Bureau, 2016
 Roads within US Forest Service Lands:.....FS Topo Data with limited Forest Service updates, 2013 - 2016
 Names:.....GNIS, 1980 - 2018
 Hydrography:.....National Hydrography Dataset, 2003 - 2019
 Contours:.....National Elevation Dataset, 2019
 Boundaries:.....Multiple sources: see metadata file, 2017 - 2018
 Public Land Survey System:.....BLM, 2018
 Wetlands:.....FWS National Wetlands Inventory, 2005



NSN 7164-301-637-0624
 NGA REF NO. USGSX24K399