U.S. DEPARTMENT OF THE INTERIOR
U.S. GEOLOGICAL SURVEY

ALLEGAN QUADRANGLE
MICHIGAN-ALLEGAN CO.
7.5-MINUTE SERIES

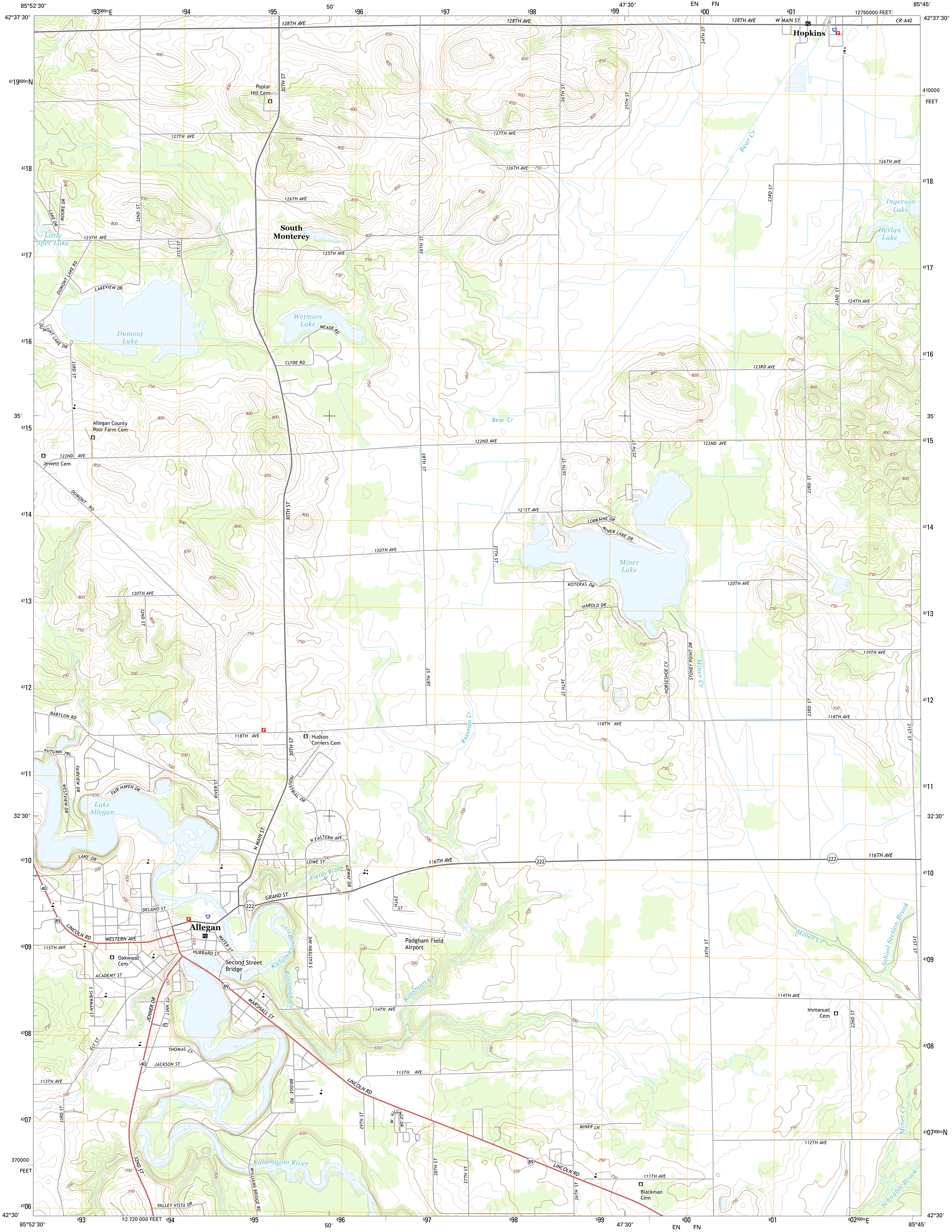
85°52'30"
42°37'30"
593000m E
594
595
50'
596
597
598
599
47'30"
EN FN
600
601
12750000 FEET
85°45'
4719000m N
410000 FEET
4718
4717
4716
35'
4715
4714
4713
4712
4711
32'30"
4710
4709
4708
4707
4707000m N
370000 FEET
4706
42°30'
593
12 720 000 FEET
594
595
596
597
598
599
600
601
602000m E
128TH AVE
W MAIN ST
CR-A42
Hopkins
24TH ST
26TH ST
25TH ST
30TH ST
Poplar Hill Cem
127TH AVE
126TH AVE
125TH AVE
South Monterey
LAKE DR
MOORE DR
32ND ST
31ST ST
Little Spec Lake
DUMONT LAKE RD
LAKEVIEW DR
Dumont Lake
DUMONT LAKE DR
33RD ST
Wetmore Lake
MEADE RD
CLYDE RD
28TH ST
Bear Cr
23RD ST
Ingerson Lake
Herlan Lake
22ND ST
124TH AVE
123RD AVE
Allegan County Poor Farm Cem
122ND AVE
Jewett Cem
DUMONT RD
121ST AVE
LORRAINE DR
MINER LAKE DR
27TH ST
Miner Lake
120TH AVE
KOTERAS DR
HAROLD DR
119TH AVE
HORSESHOE CV
STONEY POINT DR
Miner Cr
BABYLON RD
118TH AVE
Hudson Corners Cem
Rossman Cr
21ST ST
AUTUMN TRL
FAIRVIEW DR
WESTVIEW DR
FAIR HAVEN DR
Lake Allegan
RIVER ST
INDUSTRIAL DR
N MAIN ST
N EASTERN AVE
LOWE ST
Fields Brook
AIRWAY DR
116TH AVE
222
LAKE DR
GRAND ST
29TH ST
40
89
DELANO ST
LINCOLN RD
WESTERN AVE
Allegan
PO
WATER ST
HUBBARD ST
115TH AVE
Oakwood Cem
Second Street Bridge
Kalamazoo River
Padgham Field Airport
School Section Brook
ACADEMY ST
S SHERMAN ST
JENNER DR
LINN ST
MARSHALL ST
S EASTERN AVE
114TH AVE
Immanuel Cem
ELY ST
THOMAS ST
JACKSON ST
113TH AVE
BRIDGE RD
W VILLAGE DR
MINER LN
112TH AVE
32ND ST
WILLIAMS BRIDGE RD
VALLEY VISTA DR
111TH AVE
Blackman Cem
Schnable Brook
650
700
750
800
850
900

Produced by the United States Geological Survey
North American Datum of 1983 (NAD83)
World Geodetic System of 1984 (WGS84). Projection and 1 000-meter grid: Universal Transverse Mercator, Zone 16T
10 000-foot ticks: Michigan Coordinate System of 1983 (south zone)

This map is not a legal document. Boundaries may be generalized for this map scale. Private lands within government reservations may not be shown. Obtain permission before entering private lands.

Imagery	NAIP, June 2012
Roads	HERE, ©2013
Names	GNIS, 2013
Hydrography	National Hydrography Dataset, 2012
Contours	National Elevation Dataset, 1999
Boundaries	Multiple sources; see metadata file 1972 - 2013
Public Land Survey System	BLM, 2011

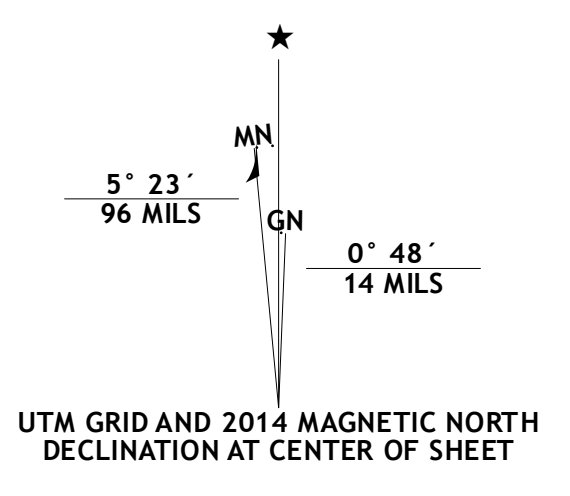
MN
GN
5° 23´
96 MILS
0° 48´
14 MILS

UTM GRID AND 2014 MAGNETIC NORTH DECLINATION AT CENTER OF SHEET

U.S. National Grid
100,000-m Square ID
600
EN FN
Grid Zone Designation
16T

SCALE 1:24 000

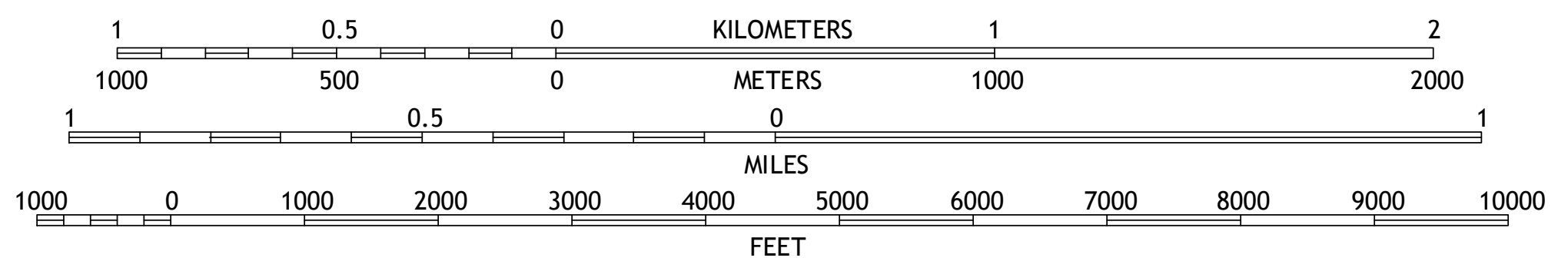
1 0.5 0 1 2
KILOMETERS
1000 500 0 1000 2000
METERS
1 0.5 0 1
MILES
1000 0 1000 2000 3000 4000 5000 6000 7000 8000 9000 10000
FEET

CONTOUR INTERVAL 10 FEET
NORTH AMERICAN VERTICAL DATUM OF 1988

This map was produced to conform with the National Geospatial Program US Topo Product Standard, 2011.
A metadata file associated with this product is draft version 0.6.16

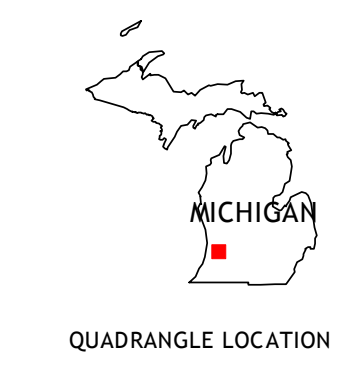

QUADRANGLE LOCATION

ROAD CLASSIFICATION

Expressway	Local Connector
Secondary Hwy	Local Road
Ramp	4WD
Interstate Route	US Route
State Route	

1 Hamilton East
2 Burnips
3 Wayland
4 Millgrove
5 Martin
6 Bloomingdale
7 Merson
8 Otsego

ADJOINING QUADRANGLES

ALLEGAN, MI
2014

NSN. 7643016370633
NGA REF NO. USGSX24K5886