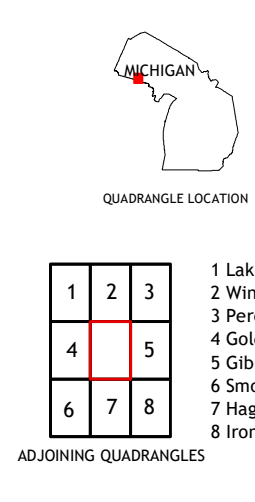
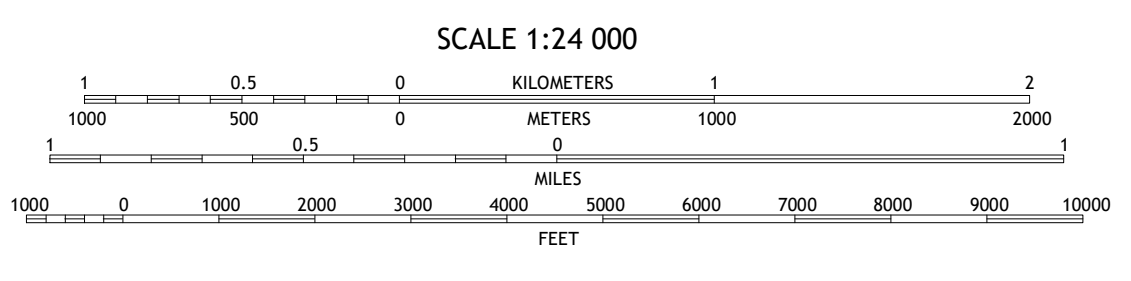



Produced by the United States Geological Survey
North American Datum of 1983 (NAD83)
World Geodetic System of 1984 (WGS84). Projection and 1 000-meter grid: Universal Transverse Mercator, Zone 16T
This map is not a legal document. Boundaries may be generalized for this map scale. Private lands within government reservations may not be shown. Obtain permission before entering private lands.

Imagery:.....N.A.P., July 2016 - October 2016
Roads:.....U.S. Census Bureau, 2016
Roads within US Forest Service Lands:.....FSTopo Data with limited Forest Service updates, 2013 - 2016
Names:.....GNIS, 1980 - 2019
Hydrography:.....National Hydrography Dataset, 2003 - 2019
Contours:.....National Elevation Dataset, 2019
Boundaries:.....Multiple sources: see metadata file, 2017 - 2018
Public Land Survey System:.....BLM, 2018
Wetlands:.....FWS National Wetlands Inventory, 2005



1	2	3
4	5	6
7	8	

ADJOINING QUADRANGLES

- Lake Attigwaki
- Winstow Lake
- Perch Lake
- Golden Lake
- Gilbos City
- Smoky Lake
- Hagerman Lake
- Iron River

ROAD CLASSIFICATION

- Expressway
- Secondary Hwy
- Ramp
- Interstate Route
- FS Primary Route
- Local Connector
- Local Road
- 4WD
- US Route
- FS Passenger Route
- FS High Clearance Route
- State Route

Check with local Forest Service unit for current trail conditions and restrictions.

BEECHWOOD, MI
2019

