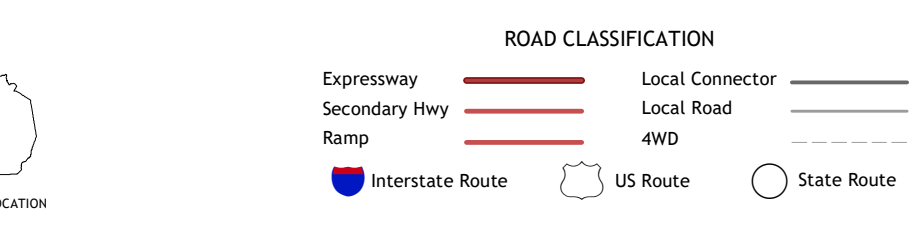
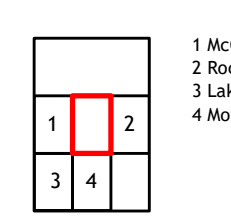



Produced by the United States Geological Survey  
 North American Datum of 1983 (NAD83)  
 World Geodetic System of 1984 (WGS84). Projection and  
 1 000-meter grid: Universal Transverse Mercator, Zone 16J  
 This map is not a legal document. Boundaries may be  
 generalized for this map scale. Private lands within government  
 reservations may not be shown. Obtain permission before  
 entering private lands.  
 Imagery: N.A.I.P., July 2016 - October 2016  
 Roads: U.S. Census Bureau, Not Available  
 Names: GNS, 1980 - 2017  
 Hydrography: National Hydrography Dataset, 2003 - 2019  
 Contours: National Elevation Dataset, 1999 - 2001  
 Boundaries: Multiple sources; see metadata file 2017 - 2018  
 Public Land Survey System: BLM, 2018  
 Wetlands: FWS National Wetlands Inventory 2005



- 1 McCargoe Cove
- 2 Rock Harbor Lodge
- 3 Lake Richie
- 4 Mott Island

