

Produced by the United States Geological Survey
North American Datum of 1983 (NAD83)
World Geodetic System of 1984 (WGS84)
Projection and 1 000-meter grid/Universal Transverse Mercator, Zone 16T
This map is not a legal document. Boundaries may be generalized for this map scale. Private lands within government reservations may not be shown. Obtain permission before entering private lands.

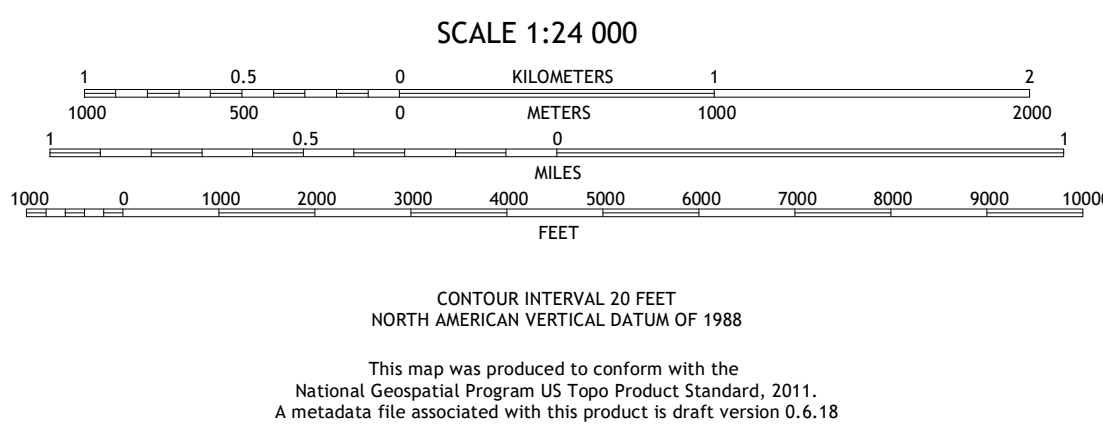

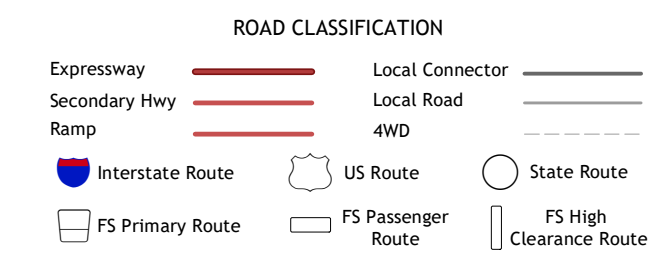


Table with 3 columns and 3 rows showing adjacent quadrangles and their features: 1 Aldridge Creek, 2 Bergland NE, 3 Matchwood NW, 4 Merrweather, 5 Matchwood, 6 Marenisco, 7 Marshall Creek, 8 Cup Lake.



Check with local Forest Service unit for current trail conditions and restrictions.

BERGLAND, MI 2019

