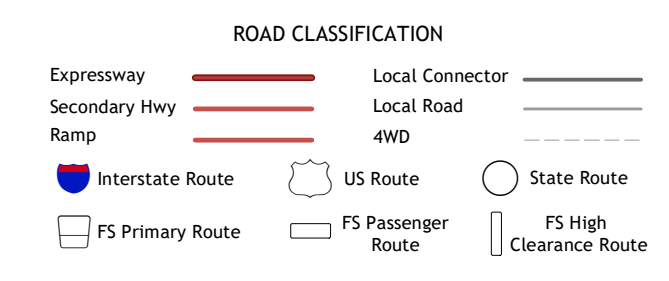
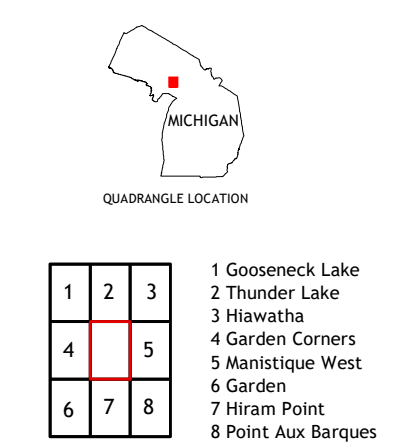
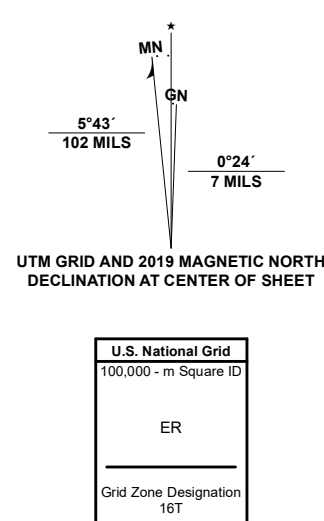


**Produced by the United States Geological Survey**  
North American Datum of 1983 (NAD83)  
World Geodetic System of 1984 (WGS84). Projection and 1 000-meter grid: Universal Transverse Mercator, Zone 16T  
This map is not a legal document. Boundaries may be generalized for this map scale. Private lands within government reservations may not be shown. Obtain permission before entering private lands.

Imagery: N.A.P., July 2016 - October 2016  
Roads: U.S. Census Bureau, 2016  
Roads within US Forest Service Lands: FSTopo Data with limited Forest Service updates, 2013 - 2016  
Names: GNS, 1980 - 2019  
Hydrography: National Hydrography Dataset, 2001 - 2019  
Contours: National Elevation Dataset, 2000 - 2019  
Boundaries: Multiple sources; see metadata file, 2017 - 2018  
Public Land Survey System: BLM, 2018  
Wetlands: FWS National Wetlands Inventory, 2005



**COOKS, MI**  
2019

