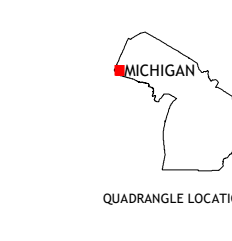
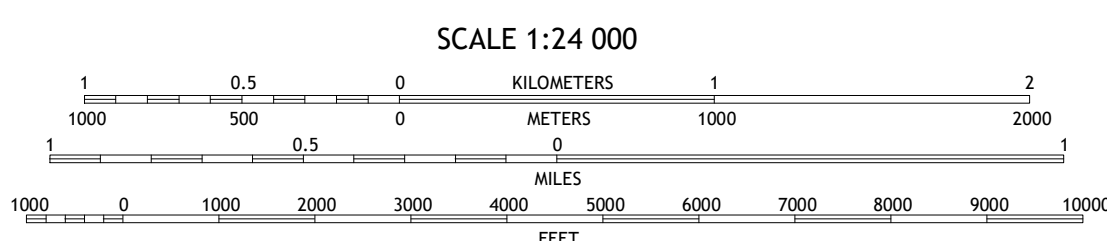
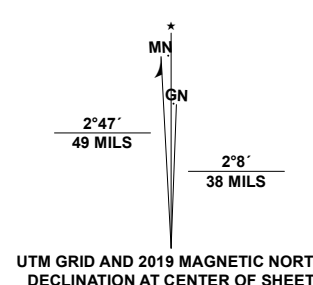


**Produced by the United States Geological Survey**

North American Datum of 1983 (NAD83)  
World Geodetic System of 1984 (WGS84). Projection and  
1 000-meter grid/Universal Transverse Mercator, Zone 15T  
This map is not a legal document. Boundaries may be  
generalized for this map scale. Private lands within government  
reservations may not be shown. Obtain permission before  
entering private lands.

Imagery.....N.A.I.P., July 2016 - October 2016  
Roads.....U.S. Census Bureau, 2016  
Roads within US Forest Service Lands.....FSTopo  
Data with limited Forest Service updates, 2013-2016  
Names.....GNIS, 1980-2019  
Hydrography.....National Hydrography Dataset, 2004  
Contours.....National Elevation Dataset, 2019  
Boundaries.....Multiple sources; see metadata file, 2017-2018  
Public Land Survey System.....BLM, 2018  
Wetlands.....FWS National Wetlands Inventory, 2005



1	2	3	1 Nighthawk Creek
4	5	4	2 Black River Harbor
6	7	8	3 Tielbeek Creek
			4 North Ironwood
			5 Thomaston
			6 Ironwood
			7 Bessemer
			8 Wakefield

ADJOINING QUADRANGLES

