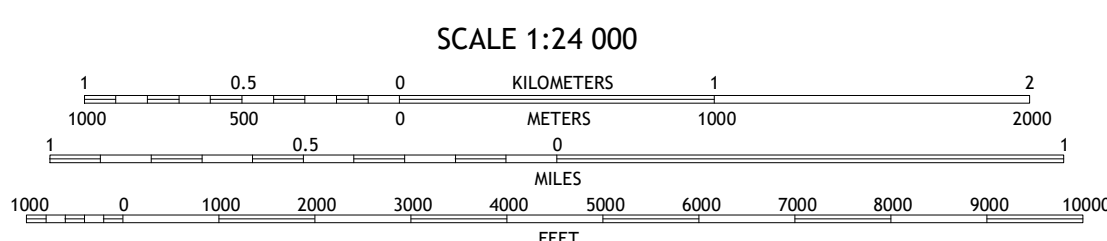



Produced by the United States Geological Survey
North American Datum of 1983 (NAD83)
World Geodetic System of 1984 (WGS84) - Projection and 1 000-meter grid/Universal Transverse Mercator, Zone 16T
This map is not a legal document. Boundaries may be generalized for this map scale. Private lands within government reservations may not be shown. Obtain permission before entering private lands.

Imagery: N.A.P., July 2016 - October 2016
Roads: U.S. Census Bureau, 2016
Roads within US Forest Service Lands: FSTopo Data with limited Forest Service updates, 2013-2016
Names: GNIS, 1980-2019
Hydrography: National Hydrography Dataset, 2003-2018
Contours: National Elevation Dataset, 2018-2019
Boundaries: Multiple sources; see metadata file, 2017-2018
Public Land Survey System: BLM, 2018
Wetlands: FWS National Wetlands Inventory, 2005



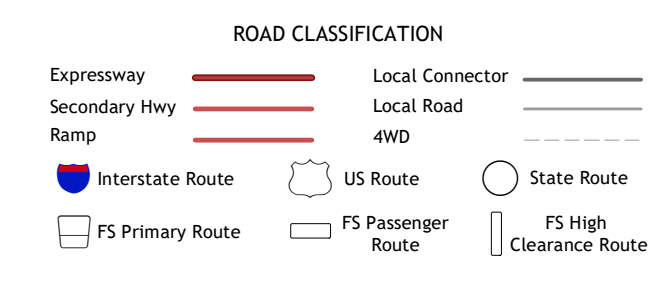
CONTOUR INTERVAL 20 FEET
NORTH AMERICAN VERTICAL DATUM OF 1988
This map was produced to conform with the National Geospatial Program US Topo Product Standard, 2011. A metadata file associated with this product is draft version 0.6.18



ADJOINING QUADRANGLES

1	2	3
4	5	6
7	8	

1 Prickett Lake
2 Baraga Plains
3 Alberta
4 Sidnaw
5 Vermilac
6 Marten Lake
7 Tunis
8 Drummond Lake



Check with local Forest Service unit for current travel conditions and restrictions.
COVINGTON, MI
2019

