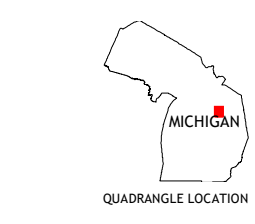
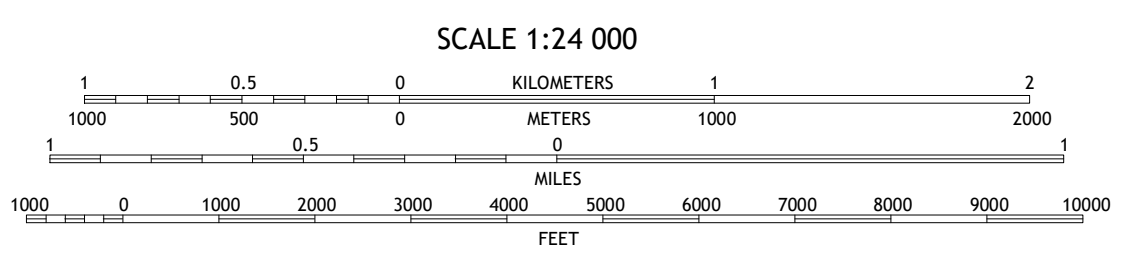



Produced by the United States Geological Survey  
North American Datum of 1983 (NAD83)  
World Geodetic System of 1984 (WGS84). Projection and 1 000-meter grid: Universal Transverse Mercator, Zone 17T  
This map is not a legal document. Boundaries may be generalized for this map scale. Private lands within government reservations may not be shown. Obtain permission before entering private lands.



ADJOINING QUADRANGLES

1	2	3
4	5	6
7	8	9

1 McCollum Lake  
2 McGinn Creek  
3 Hubbard Lake SW  
4 McKinley  
5 Bucks Pond  
6 Gooder  
7 Alcona Dam Pond  
8 Glennie



CURRAN, MI 2019

