U.S. DEPARTMENT OF THE INTERIOR
U.S. GEOLOGICAL SURVEY

The National Map
US Topo

DIMONDALE QUADRANGLE
MICHIGAN-EATON CO.
7.5-MINUTE SERIES

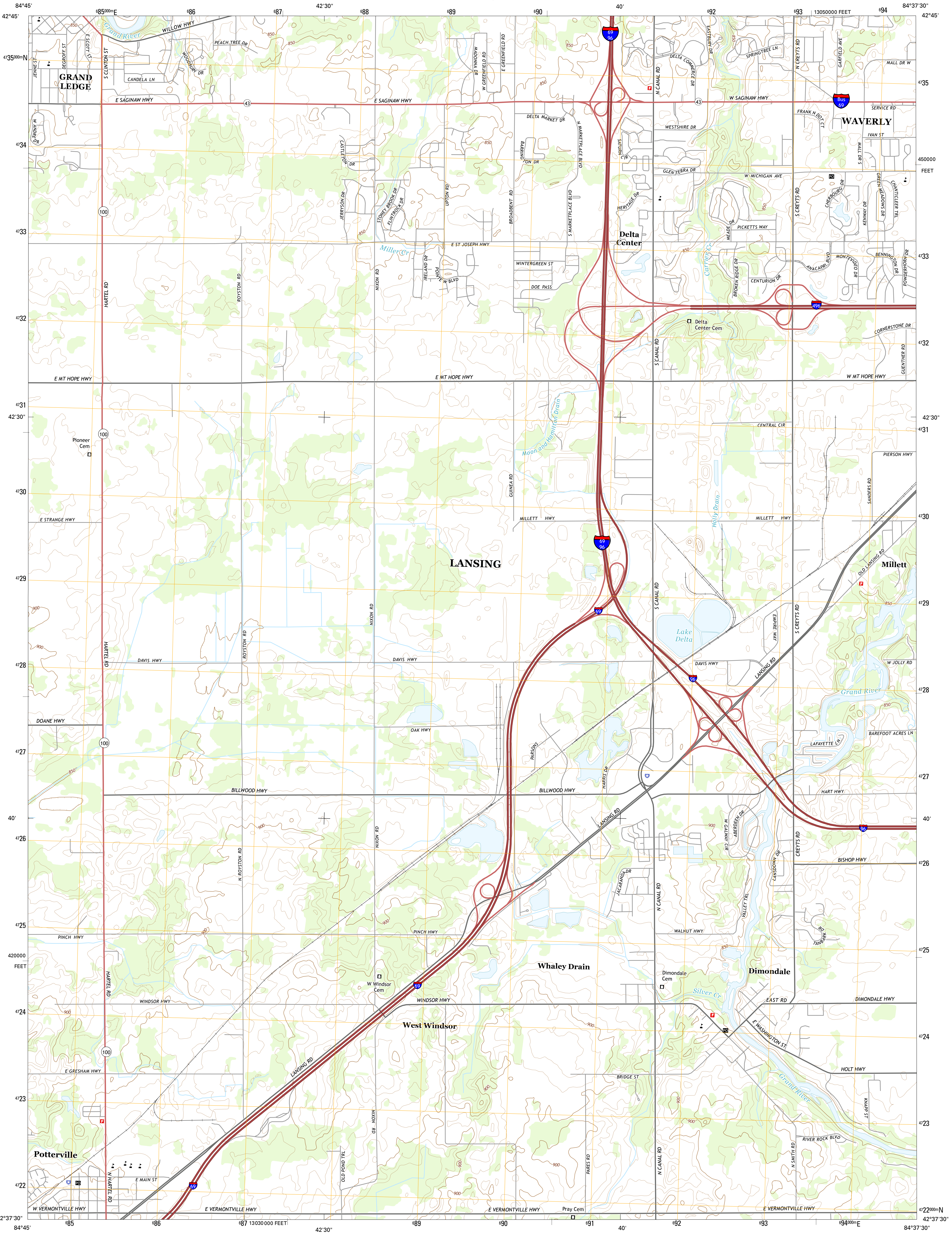
84°45'
42°45'
685000m E
686
687
42'30"
688
689
690
40'
692
693
13050000 FEET
694
84°37'30"
4735000m N
4734
4733
4732
4731
42'30"
4730
4729
4728
4727
40'
4726
4725
420000 FEET
4724
4723
4722
4722000m N
450000 FEET
42°37'30"
13030000 FEET
694000m E
GRAND LEDGE
Grand River
WILLOW HWY
PEACH TREE DR
JENNE ST
DEGROFF ST
E SCOTT ST
S CLINTON ST
CANDELA LN
WOODBURY DR
E SAGINAW HWY
43
W ANDRE DR
100
HARTEL RD
ROYSTON RD
E MT HOPE HWY
Pioneer Cem
E STRANGE HWY
DAVIS HWY
DOANE HWY
BILLWOOD HWY
N ROYSTON RD
PINCH HWY
WINDSOR HWY
E GRESHAM HWY
Potterville
E MAIN ST
N HARTEL RD
W VERMONTVILLE HWY
E VERMONTVILLE HWY
MADONNA DR
W GREENFIELD RD
E GREENFIELD RD
CASTLETON DR
JERRYSON DR
STONEY BROOK DR
FLINTROCK DR
UPTON RD
Miller Cr
E ST JOSEPH HWY
IRELAND DR
POINTE W BLVD
NIXON RD
OAK HWY
LANSING
W Windsor Cem
West Windsor
LANSING RD
OLD POND TRL
69
96
DELTA MARKET DR
BARRINGTON DR
N MARKETPLACE BLVD
S MARKETPLACE BLVD
BROADBENT RD
WINTERGREEN ST
DOE PASS
SATURN CIR
HERITAGE DR
Delta Center
N CANAL RD
S CANAL RD
DELTA COMMERCE DR
EASTBURY DR
SPRINGTREE LN
W SAGINAW HWY
WESTSHIRE DR
GLEN TERRA DR
W MICHIGAN AVE
MEADE DR
PICKETTS WAY
BROKEN RIDGE DR
CENTURION DR
Carrier Cr
Delta Center Cem
496
N CREYTS RD
S CREYTS RD
GARFIELD AVE
MALL DR W
Bus 69
SERVICE RD
FRANK N DOT CT
WAVERLY
IVAN ST
MALL DR S
CHERBOURG DR
KENWAY DR
GREEN MEADOWS DR
CHANTICLEER TRL
ANACAPRI BLVD
MONTEVIDEO DR
BENNINGTON DR
POWDERHORN DR
CORNERSTONE DR
GUENTHER RD
W MT HOPE HWY
Moon and Hamilton Drain
GUINEA RD
CENTRAL CIR
PIERSON HWY
SANDERS RD
Holly Drain
MILLETT HWY
OLD LANSING RD
Millett
Lake Delta
EMPIRE WAY
W JOLLY RD
Grand River
BAREFOOT ACRES LN
LAFAYETTE LN
PARSONS
HARRIS DR
HART HWY
W GALWAY CIR
ABERDEEN DR
LANSDOWN DR
CREYTS RD
BISHOP HWY
JACARANDA DR
VALLEY TRL
TANBARK DR
WALNUT HWY
Whaley Drain
Dimondale Cem
Dimondale
Silver Cr
EAST RD
DIMONDALE HWY
E WASHINGTON ST
HOLT HWY
BRIDGE ST
KNAPP ST
RIVER ROCK BLVD
N SMITH RD
PARES RD
Pray Cem
850
900
PO
F

Produced by the United States Geological Survey
North American Datum of 1983 (NAD83)
World Geodetic System of 1984 (WGS84). Projection and
1 000-meter grid: Universal Transverse Mercator, Zone 16T
10 000-foot ticks: Michigan Coordinate System of 1983 (south zone)

This map is not a legal document. Boundaries may be generalized for this map scale. Private lands within government reservations may not be shown. Obtain permission before entering private lands.

Imagery....................NAIP, June 2012
Roads....................HERE, ©2013
Names....................GNIS, 2013
Hydrography....................National Hydrography Dataset, 2012
Contours....................National Elevation Dataset, 1999
Boundaries....................Multiple sources; see metadata file 1972 - 2013
Public Land Survey System....................BLM, 2011

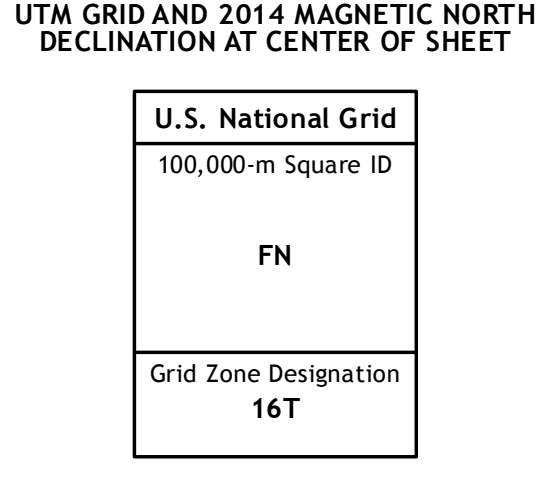
★
MN
GN
6° 19´
112 MILS
1° 34´
28 MILS

UTM GRID AND 2014 MAGNETIC NORTH DECLINATION AT CENTER OF SHEET

U.S. National Grid
100,000-m Square ID FN
Grid Zone Designation 16T

SCALE 1:24 000

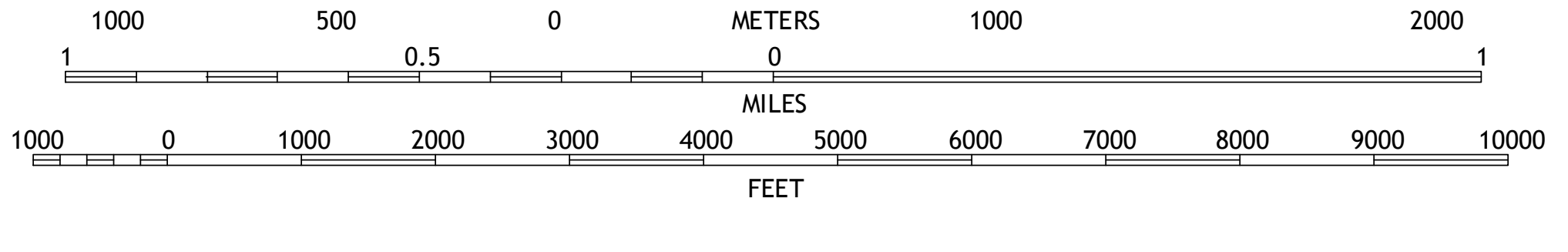
1 0.5 0 1 2 KILOMETERS
1000 500 0 1000 2000 METERS
1 0.5 0 1 MILES
1000 0 1000 2000 3000 4000 5000 6000 7000 8000 9000 10000 FEET

CONTOUR INTERVAL 10 FEET
NORTH AMERICAN VERTICAL DATUM OF 1988

This map was produced to conform with the
National Geospatial Program US Topo Product Standard, 2011.
A metadata file associated with this product is draft version 0.6.16

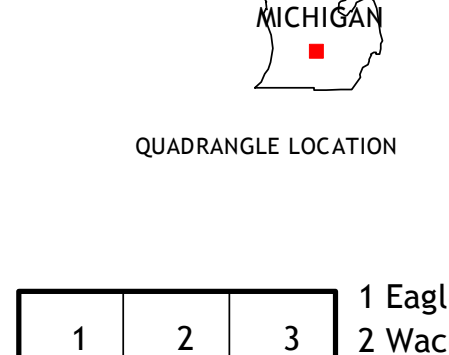

QUADRANGLE LOCATION

1	2	3
4		5
6	7	8

1 Eagle
2 Wacousta
3 Lansing North
4 Needmore
5 Lansing South
6 Charlotte
7 Eaton Rapids
8 Aurelius

ADJOINING QUADRANGLES

ROAD CLASSIFICATION

Expressway	▬	Local Connector	▬
Secondary Hwy	▬	Local Road	▬
Ramp	▬	4WD	- - -
Interstate Route		US Route	
State Route			

DIMONDALE, MI
2014

NSN. 7643016370922
NGA REF NO. USGSX24K12301