

Produced by the United States Geological Survey North American Datum of 1983 (NAD83) World Geodetic System of 1984 (WGS84), Projection and 1000-meter grid: Universal Transverse Mercator, Zone 16T 10 000-foot ticks: Michigan Coordinate System of 1983 (south zone) This map is not a legal document. Boundaries may be generalized for this map scale. Private lands within government reservations may not be shown. Obtain permission before entering private lands. Imagery: NAI, June 2012 Roads: HERE, ©2013 Names: GNIS, 2013 Hydrography: National Hydrography Dataset, 2012 Contours: National Elevation Dataset, 1999 Boundaries: Multiple sources; see metadata file 1972 - 2013 Public Land Survey System: BLM, 2011

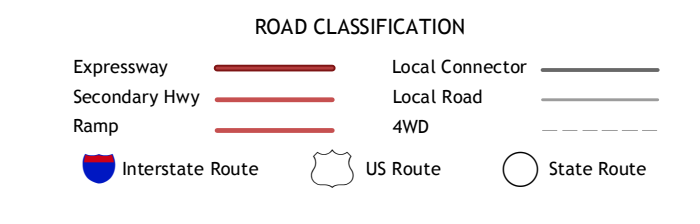
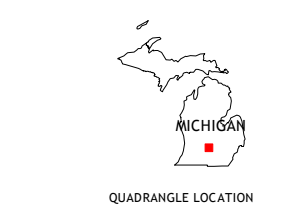
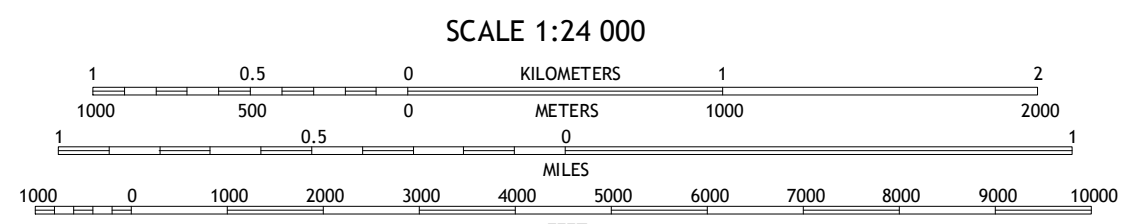
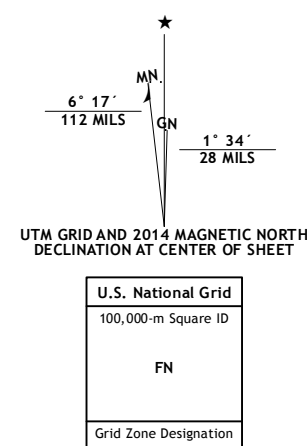


Table with 8 columns and 2 rows showing adjacent quadrangles: 1 Needmore, 2 Dimondale, 3 Lansing South, 4 Charlotte, 5 Aurelius, 6 Duck Lake, 7 Springport, 8 Onondaga

EATON RAPIDS, MI 2014

