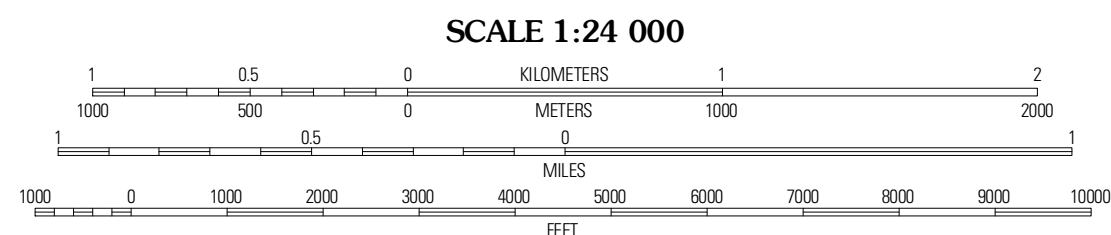
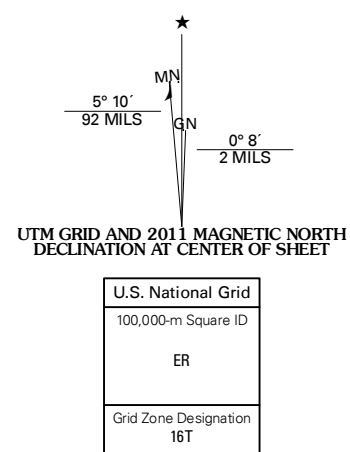
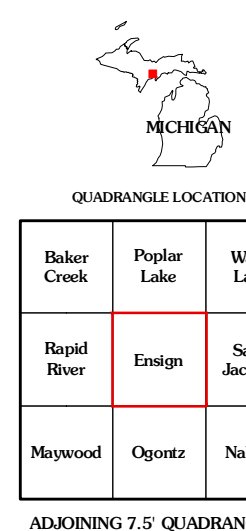


Produced by the United States Geological Survey
North American Datum of 1983 (NAD83)
World Geodetic System of 1984 (WGS84). Projection and
1 000-meter grid: Universal Transverse Mercator, Zone 16T
10 000-foot ticks: Michigan Coordinate System of 1983
(north zone)

Imagery.....NIP, July 2009
Roads.....©2006-2010 Tele Atlas
Roads within US Forest Service Lands.....FSTopo Data
with limited Forest Service updates, 2009
Names.....GNIS, 2010
Hydrography.....National Hydrography Dataset, 2009
Contours.....National Elevation Dataset, 2007
Boundaries.....Census, IBWC, IBC, USGS, 1972 - 2010



CONTOUR INTERVAL 10 FEET
NORTH AMERICAN VERTICAL DATUM OF 1988
This map was produced to conform with version 0.5.10
of the USGS US Topo Product Standard.
A metadata file associated with this product is draft version 0.5.16



ADJOINING 7.5 QUADRANGLES

| | | |
|-------------|-------------|---------------|
| Baker Creek | Poplar Lake | Waco Lake |
| Rapid River | Ensign | Saint Jacques |
| Maywood | Ogontz | Nahma |

ROAD CLASSIFICATION

| | | |
|------------------|-------------|------------|
| Interstate Route | State Route | Local Road |
| US Route | 4WD | |
| Ramp | | |

Interstate Route
 US Route
 FS Primary Route
 US Route
 FS Passenger Route
 State Route
 FS High Clearance Route

Check with local Forest Service unit for current travel conditions and restrictions.

ENSIGN, MI
2011