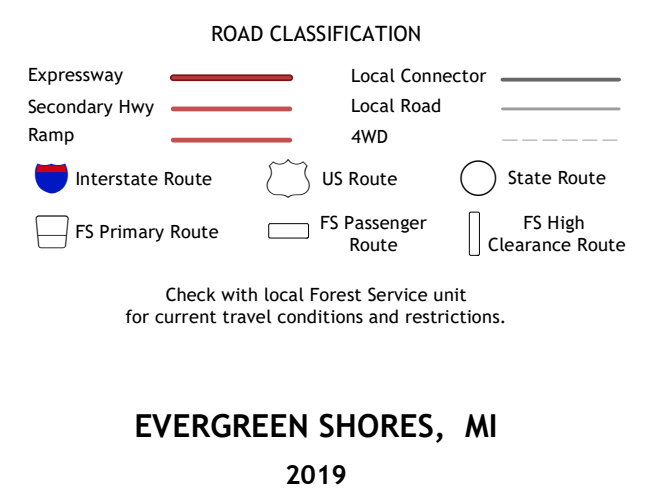
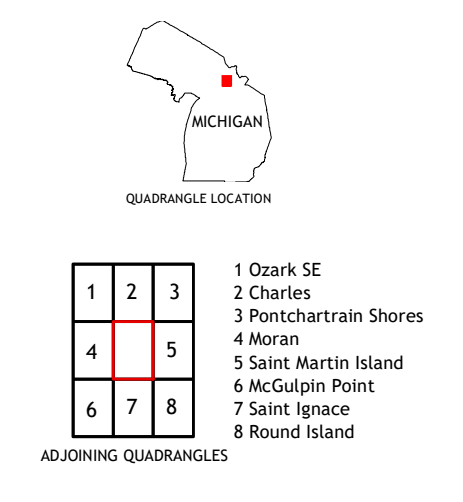



Produced by the United States Geological Survey
North American Datum of 1983 (NAD83)
World Geodetic System of 1984 (WGS84). Projection and 1 000-meter grid: Universal Transverse Mercator, Zone 16T
This map is not a legal document. Boundaries may be generalized for this map scale. Private Lands within government reservations may not be shown. Obtain permission before entering private lands.

Imagery:.....N.A.P., August 2016 - October 2016
Roads:.....U.S. Census Bureau, 2016 Data
Roads within US Forest Service Lands:.....FSTopo with limited Forest Service updates, 2013 - 2016
Names:.....G.N.S., 1980 - 2019
Hydrography:.....National Hydrography Dataset, 1899 - 2019
Contours:.....National Elevation Dataset, 2018
Boundaries:.....Multiple sources: see metadata file, 2017 - 2018
Public Land Survey System:.....BLM, 2018
Wetlands:.....FWS National Wetlands Inventory, 2005



NSN 716-430-16-370-9796
NSA REF. NO. USGSX24K14713