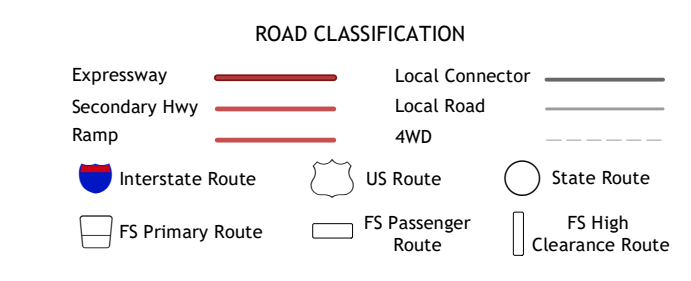
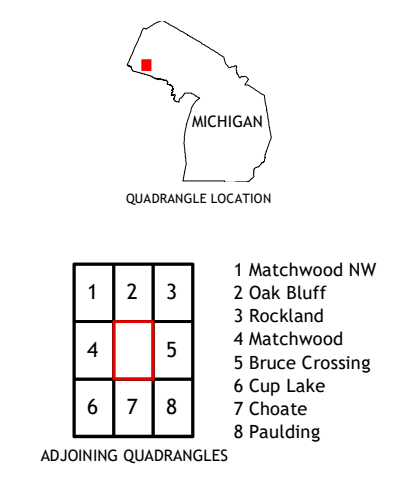



Produced by the United States Geological Survey
North American Datum of 1983 (NAD83)
World Geodetic System of 1984 (WGS84). Projection and
1 000-meter grid: Universal Transverse Mercator, Zone 16T
This map is not a legal document. Boundaries may be
generalized for this map scale. Private lands within government
reservations may not be shown. Obtain permission before
entering private lands.

Imagery:.....N.A.P., July 2016 - October 2016
Roads:.....U.S. Census Bureau, 2016
Data with limited Forest Service updates, 2013-2016
Names:.....National Hydrography Dataset, 2004 - 2019
Contours:.....National Elevation Dataset, 2019
Boundaries:.....Multiple sources; see metadata file, 2017 - 2018
Public Land Survey System:.....BLM, 2018
Wetlands:.....FWS National Wetlands Inventory, 2005



Check with local Forest Service unit
for current travel conditions and restrictions.

EWEN, MI
2019

