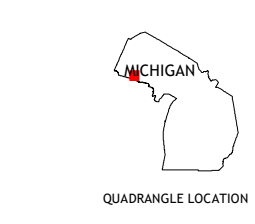



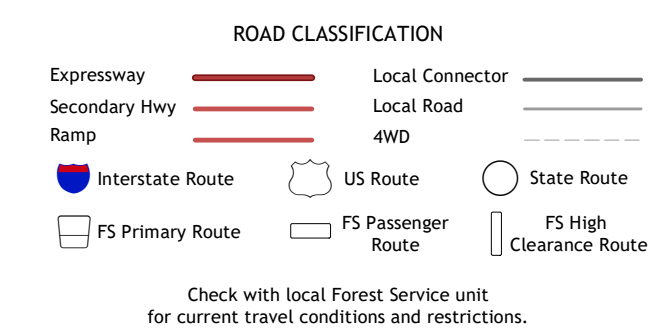
Produced by the United States Geological Survey
North American Datum of 1983 (NAD83)
World Geodetic System of 1984 (WGS84). Projection and 1 000-meter grid-Universal Transverse Mercator, Zone 16T
This map is not a legal document. Boundaries may be generalized for this map scale. Private lands within government reservations may not be shown. Obtain permission before entering private lands.

Imagery.....NAIP, July 2016 - October 2016
Roads.....U.S. Census Bureau, Not Available
Roads within US Forest Service Lands.....FSTopo Data with limited Forest Service updates, 2013
Names.....GNS, 1980 - 2019
Hydrography.....National Hydrography Dataset, 2004 - 2019
Contours.....National Elevation Dataset, 2019
Boundaries.....Multiple sources; see metadata file 2017 - 2018
Public Land Survey System.....BLM, 2018
Wetlands.....FWS National Wetlands Inventory 2005



1	2	3	1 Paulding
2	3	4	2 Trout Creek
3	4	5	3 Kenton
4	5	6	4 Watersmeet
5	6	7	5 Lake Mitigewick
6	7	8	6 Land O Lakes
7	8		7 Imp Lake
8			8 Golden Lake

ADJOINING QUADRANGLES



FULLER, MI
2019

