USGS
science for a changing world

U.S. DEPARTMENT OF THE INTERIOR
U.S. GEOLOGICAL SURVEY

The National Map
US Topo

GLENNIE QUADRANGLE
MICHIGAN
7.5-MINUTE SERIES

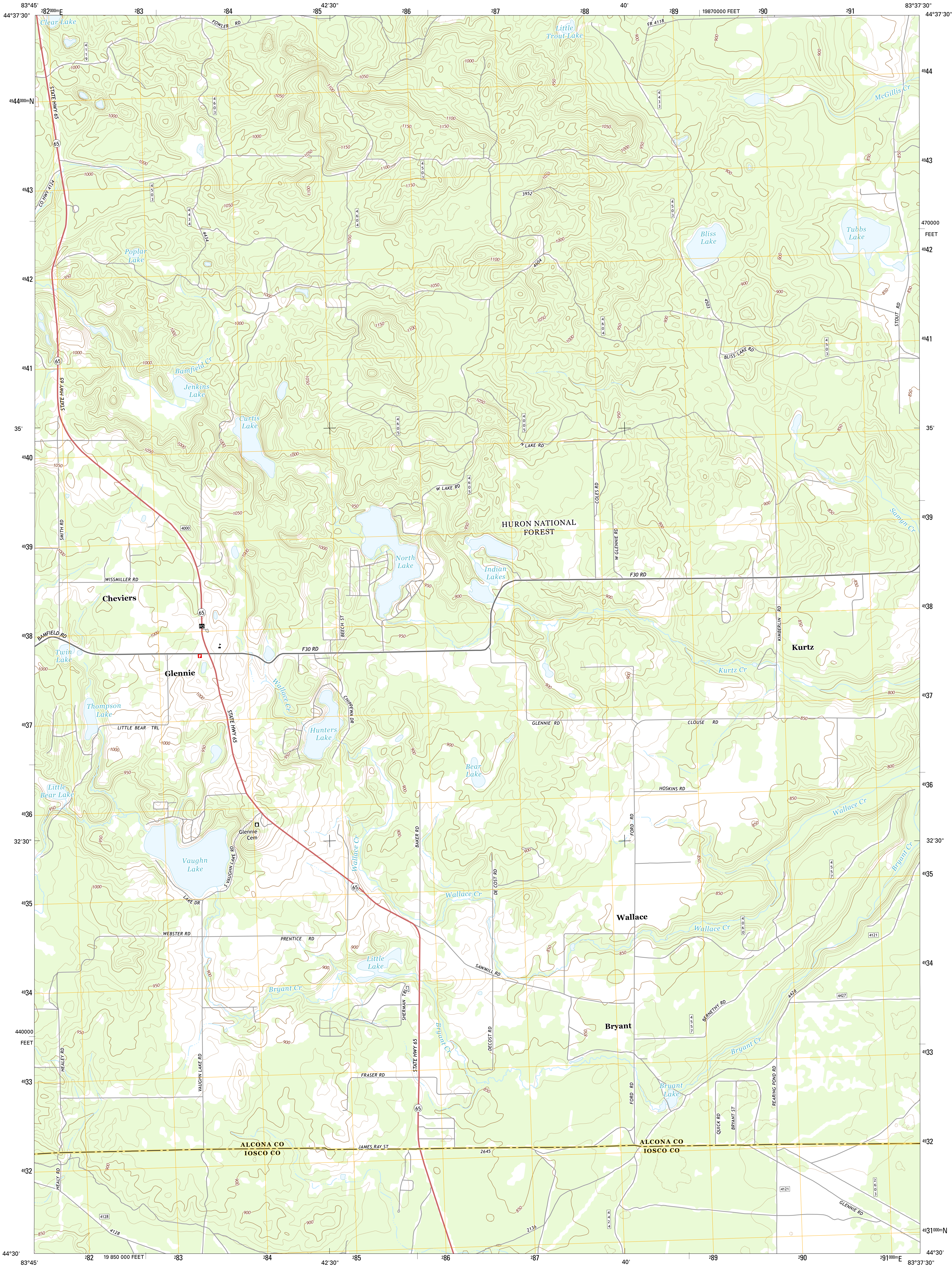
83°45'
44°37'30"
282000mE
283
284
42'30"
285
286
287
288
40'
289
19870000 FEET
290
291
83°37'30"
44°37'30"
4944000mN
4943
4942
4941
35'
4940
4939
4938
4937
4936
32'30"
4935
4934
440000 FEET
4933
4932
4931000mN
470000 FEET
44°30'
83°45'
282
19 850 000 FEET
283
284
42'30"
285
286
287
40'
289
290
291000mE
83°37'30"
44°30'
Clear Lake
FOWLER RD
Little Trout Lake
FR 4118
McGillis Cr
STATE HWY 65
65
CO HWY 4124
4119
4603
4503
4434
4604
4433
3952
4605
4005
Poplar Lake
Bliss Lake
Tubbs Lake
STOUT RD
BLISS LAKE RD
Bamfield Cr
Jenkins Lake
Curtis Lake
N LAKE RD
W LAKE RD
4000
SMITH RD
HURON NATIONAL FOREST
COLES RD
W GLENNIE RD
Samyn Cr
North Lake
Indian Lakes
F30 RD
WISSMILLER RD
Cheviers
BAMFIELD RD
Twin Lake
Glennie
BEECH ST
KIMBERLIN RD
Kurtz
Kurtz Cr
Wallace Cr
CHIPPEWA DR
Thompson Lake
LITTLE BEAR TRL
Hunters Lake
GLENNIE RD
CLOUSE RD
Bear Lake
HOSKINS RD
Little Bear Lake
Glennie Cem
S VAUGHN LAKE RD
Vaughn Lake
BAKER RD
FORD RD
DE COST RD
LAKE DR
4557
Bryant Cr
Wallace
4060
4121
WEBSTER RD
PRENTICE RD
SAWMILL RD
Little Lake
4427
4428
BERNETHY RD
SHERMAN TRL
Bryant
DECOST RD
HEALEY RD
VAUGHN LAKE RD
FRASER RD
REARING POND RD
Bryant Lake
QUICK RD
BRYANT ST
ALCONA CO
IOSCO CO
JAMES RAY ST
2645
HEALY RD
2603
4128
GLENNIE RD
4424
2136
850
900
950
1000
1050
1100
1150

Produced by the United States Geological Survey
North American Datum of 1983 (NAD83)
World Geodetic System of 1984 (WGS84). Projection and 1 000-meter grid: Universal Transverse Mercator, Zone 17T
10 000-foot ticks: Michigan Coordinate System of 1983 (central zone)

This map is not a legal document. Boundaries may be generalized for this map scale. Private lands within government reservations may not be shown. Obtain permission before entering private lands.

Imagery....................NAIP, July 2012
Roads....................HERE, ©2013
Roads within US Forest Service Lands............FSTopo Data with limited Forest Service updates, 2013
Names....................GNIS, 2013
Hydrography....................National Hydrography Dataset, 2012
Contours....................National Elevation Dataset, 2004
Boundaries............Multiple sources; see metadata file 1972 - 2013
Public Land Survey System....................BLM, 2011


MN
GN
7° 35´
135 MILS
1° 53´
34 MILS

UTM GRID AND 2014 MAGNETIC NORTH DECLINATION AT CENTER OF SHEET

U.S. National Grid
100,000-m Square ID
KK
Grid Zone Designation
17T

SCALE 1:24 000

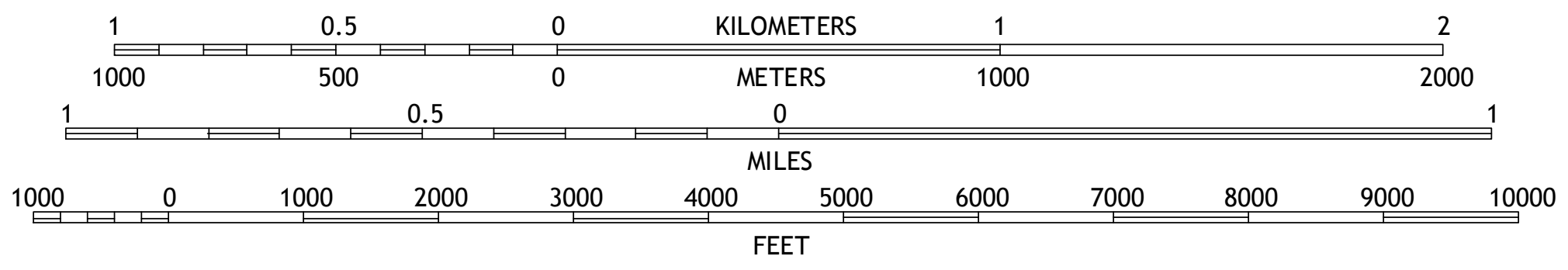
1
0.5
0
KILOMETERS
1
2
1000
500
0
METERS
1000
2000
1
0.5
0
MILES
1
1000
0
1000
2000
3000
4000
5000
6000
7000
8000
9000
10000
FEET

CONTOUR INTERVAL 10 FEET
NORTH AMERICAN VERTICAL DATUM OF 1988

This map was produced to conform with the National Geospatial Program US Topo Product Standard, 2011.
A metadata file associated with this product is draft version 0.6.16

QUADRANGLE LOCATION

1	2	3
4		5
6	7	8

ADJOINING QUADRANGLES

1 Curran
2 Bucks Pond
3 Barton City
4 Alcona Dam Pond
5 Sprinkler Lake
6 Hale
7 Loud Dam
8 Sid Town

ROAD CLASSIFICATION

Expressway	🟥	Local Connector	—
Secondary Hwy	🟥	Local Road	—
Ramp	🟥	4WD	- - -

Interstate Route
US Route
State Route
FS Primary Route
FS Passenger Route
FS High Clearance Route

Check with local Forest Service unit for current travel conditions and restrictions.

GLENNIE, MI
2014

NSN. 7643016371048
NGA REF NO. USGSX24K17466