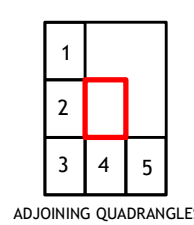
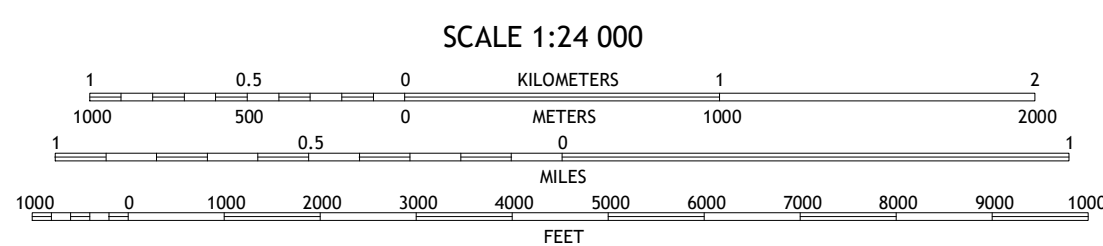
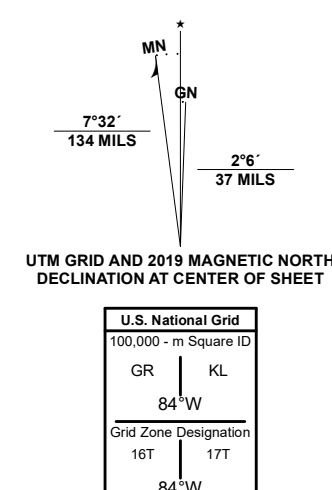


**Produced by the United States Geological Survey**  
 North American Datum of 1983 (NAD83)  
 World Geodetic System of 1984 (WGS84), Projection and  
 1 000-meter grid/Universal Transverse Mercator, Zone 16T  
 This map is not a legal document. Boundaries may be  
 generalized for this map scale. Private lands within government  
 reservations may not be shown. Obtain permission before  
 entering private lands.

Imagery	.....NAIP, September 2016 - October 2016
Roads	.....U.S. Census Bureau, 2016
Names	.....GNIS, 1980
Hydrography	.....National Hydrography Dataset, 2004 - 2019
Contours	.....National Elevation Dataset, 2019
Boundaries	.....Multiple sources; see metadata file 2017 - 2018
Public Land Survey System	.....BLM, 2018
Wetlands	.....FWS National Wetlands Inventory, 2005



- 1 Ninemile Point
- 2 Grace
- 3 Black Lake Bluffs
- 4 Okpawoc
- 5 Moltke

