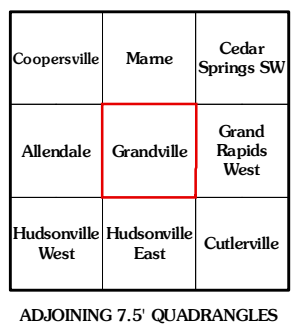
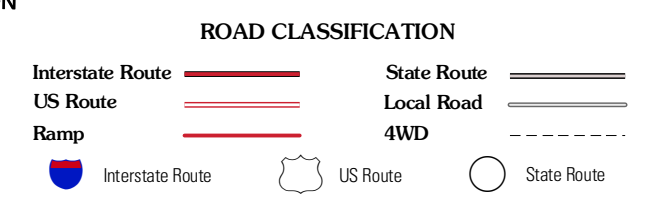
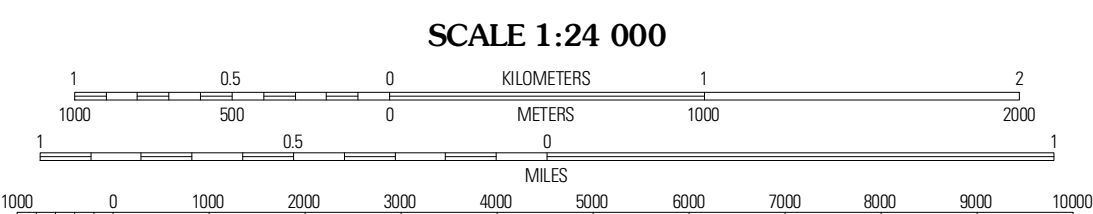
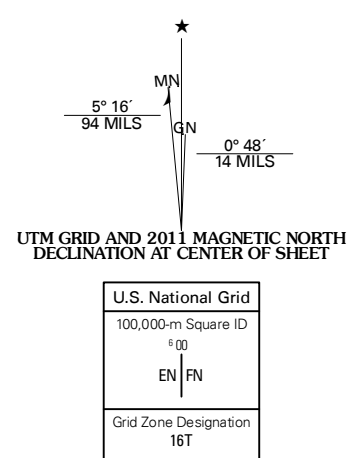


Produced by the United States Geological Survey North American Datum of 1983 (NAD83) World Geodetic System of 1984 (WGS84). Projection and 1 000-meter grid: Universal Transverse Mercator, Zone 16T 10 000-foot ticks: Michigan Coordinate System of 1983 (south zone)

Imagery: N.A.I.P., July 2009 Roads: ©2006-2010 Tele Atlas Names: ©2006-2010 Tele Atlas Hydrography: National Hydrography Dataset, 2009 Contours: National Elevation Dataset, 2009 Boundaries: Census, IBWC, IBC, USGS, 1972 - 2010



GRANDVILLE, MI 2011