science for a changing world

U.S. DEPARTMENT OF THE INTERIOR
U.S. GEOLOGICAL SURVEY

The National Map
US Topo

GRANDVILLE QUADRANGLE
MICHIGAN
7.5-MINUTE SERIES

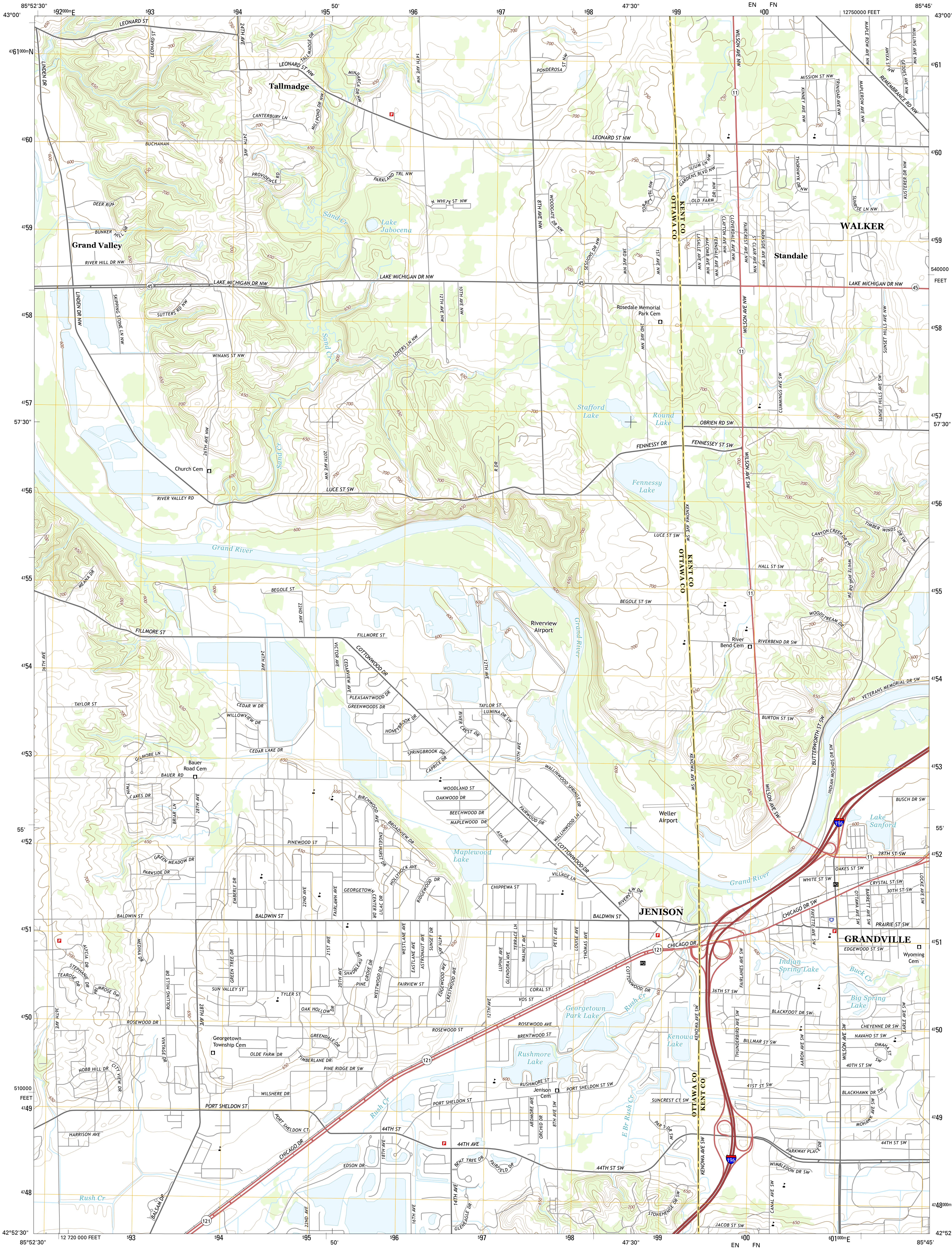
85°52'30"
43°00'
592000mE
593
594
595
50'
596
597
598
47'30"
599
EN FN
600
12750000 FEET
85°45'
4761000mN
4760
4759
4758
4757
57'30"
4756
4755
4754
4753
55'
4752
4751
4750
510000 FEET
4749
4748
540000 FEET
4748000mN
42°52'30"
12 720 000 FEET
601000mE
LEONARD ST
LEONARD ST
LINDEN DR
24TH AVE
LEONARD ST NW
TALLMADGE DR
Tallmadge
MINDARCA DR NW
MILLPOND DR NW
CANTERBURY LN
14TH AVE NW
BUCHANAN
PROVIDENCE RD
PARKLAND TRL NW
N WHITE ST NW
DEER RUN
BUNKER HILL DR
Grand Valley
RIVER HILL DR NW
Sand Cr
Lake Jabocena
LAKE MICHIGAN DR NW
45
LINDEN DR NW
SKIPPING STONE LN NW
SUTTERS RD NW
WINANS ST NW
12TH AVE NW
10TH AVE NW
LOVERS LN NW
26TH AVE NW
20TH AVE NW
Church Cem
RIVER VALLEY RD
LUCE ST SW
R DR
PONDEROSA ST NW
LEONARD ST NW
8TH AVE NW
WOODGATE DR NW
SESSIONS DR NW
3RD AVE NW
1ST AVE NW
TOR-REY TRL NW
ILIUM LN NW
GARDENS BLVD NW
OLD FARM DR NW
KENT CO
OTTAWA CO
WILSON AVE NW
11
MISSION ST NW
KINNEY AVE NW
TRINIDAD AVE NW
MAPLEROW AVE NW
MAPLE ROW AVE NW
AWIXA ST NW
GEDDES AVE NW
MULLINS AVE NW
REMEMBRANCE RD NW
THORNWYK DR NW
SUNRISE LN NW
KUSTERER DR NW
LASALLE AVE NW
MACOMB AVE NW
FERNDALE AVE NW
CLAYTON AVE NW
CLOVERDALE AVE NW
FAIRCREST AVE NW
ST CLAIR AVE NW
PARKSIDE AVE NW
WALKER
Standale
Rosedale Memorial Park Cem
2ND AVE NW
SUNSET HILLS AVE NW
SUNSET HILLS AVE SW
CUMMINGS AVE SW
Stafford Lake
Round Lake
OBRIEN RD SW
FENNESSY DR
FENNESSEY ST SW
WILSON AVE SW
Fennessy Lake
KENOWA AVE SW
LUCE ST SW
TIMBER WINDS DR SW
CANYON CREEK DR SW
WHITE PINE DR SW
HALL ST SW
Grand River
MEANA DR
BEGOLE ST
22ND AVE
BEGOLE ST SW
Riverview Airport
Grand River
WOODSTREAM DR
RIVERBEND DR SW
River Bend Cem
FILLMORE ST
FILLMORE ST
COTTONWOOD DR
VICTOR AVE
CEDARVIEW AVE
24TH AVE
12TH AVE
36TH AVE
PLEASANTWOOD DR
GREENWOODS DR
CEDAR W DR
WILLOWVIEW DR
TAYLOR ST
TAYLOR ST
LUMINA DR SW
RIVER CREST DR
HONEYBROOK DR
SPRINGBROOK DR
CAPRICE DR
CEDAR LAKE DR
GILMORE LN
Bauer Road Cem
BAUER RD
TWIN LAKES DR
BRIAR LN
28TH AVE
VETERANS MEMORIAL DR SW
BURTON ST SW
BUTTERWORTH ST SW
INDIAN MOUNDS DR SW
10TH AVE
WALLINWOOD SPRINGS DR
WALLINWOOD LN
FAIRWOOD DR
WOODLAND ST
OAKWOOD DR
BEECHWOOD DR
MAPLEWOOD DR
ASH DR
BIRCHWOOD AVE
BROADVIEW DR
ENGELHURST DR
Weller Airport
BUSCH DR SW
Lake Sanford
196
28TH ST SW
PINEWOOD ST
GREEN MEADOW DR
PARKSIDE DR
Maplewood Lake
HOLLYHOCK AVE
RIDGEWOOD DR
EMBERLY DR
22ND AVE
FAIRLAWN AVE
GEORGETOWN CENTER DR
LILAC DR
CHIPPEWA ST
VILLAGE LN
RIVERVIEW DR
OAKES ST SW
WHITE ST SW
CRYSTAL ST SW
30TH ST SW
LOCKE AVE SW
OTTAWA AVE SW
BARRETT AVE SW
CHICAGO DR SW
FAYETTE AVE SW
PRAIRIE ST SW
BALDWIN ST
BALDWIN ST
BALDWIN ST
JENISON
GRANDVILLE
EDGEWOOD ST SW
Wyoming Cem
ALYCIA DR
STEPHANIE DR
TEAROSE DR
PRIMROSE DR
MEDINA DR
ROLLING HILLS DR
GREEN TREE DR
SUN VALLEY ST
TYLER ST
21ST AVE
20TH AVE
SHADBLEAU DR
GROVE DR
PINE
WESTWOOD DR
WESTLANE AVE
EASTLANE AVE
ASTRONAUT AVE
SUNSET DR
14TH AVE
FAIRVIEW ST
EDGEWOOD AVE
CRESTWOOD AVE
OAK HOLLOW DR
LUPINE AVE
GLENDORA AVE
TERRACE LN
WALNUT AVE
PETE AVE
LOUISE AVE
THOMAS AVE
CHICAGO DR
121
CORAL ST
VOS ST
COTTONWOOD DR
Rush Cr
36TH ST SW
FAIRLANES AVE SW
Indian Spring Lake
Buck Cr
Big Spring Lake
36TH AVE
ROSEWOOD DR
ROSEWOOD ST
ROSEWOOD AVE
12TH AVE
BRENTWOOD ST
Georgetown Park Lake
Georgetown Township Cem
OLDE FARM DR
GREENDALE DR
TIMBERLANE DR
PINE RIDGE DR SW
VINTAGE DR
NOBB HILL DR
CITY VIEW DR
Rushmore Lake
RUSHMORE ST
Jenison Cem
PORT SHELDON ST SW
Kenowa Lake
BLACKFOOT DR SW
THUNDERBIRD AVE SW
BILLMAR ST SW
AARON AVE SW
CHEYENNE DR SW
NAVAHO ST SW
OMAHA ST SW
EARLE AVE SW
WILSON AVE SW
40TH ST SW
41ST ST SW
BLACKHAWK DR SW
MOHAWK AVE SW
WILSHERE DR
PORT SHELDON ST
PORT SHELDON ST
PORT SHELDON CT
SUNCREST CT SW
ARDMORE AVE
ORCHID DR
8TH AVE SW
E Br Rush Cr
PAR 5 DR SW
HARRISON AVE
CHICAGO DR
44TH ST
44TH AVE
18TH AVE
EDSON DR
BENT TREE DR
FAIRFIELD DR
44TH ST SW
PARKWAY PLACE DR
44TH ST SW
WIMBLEDON DR SW
Rush Cr
BALSAM DR
22ND AVE
16TH AVE
14TH AVE
GLENEAGLE DR
STONEHENGE DR SW
CANAL AVE SW
JACOB ST SW
OTTAWA CO
KENT CO
PO
PO
600
650
700
750

Produced by the United States Geological Survey

North American Datum of 1983 (NAD83)
World Geodetic System of 1984 (WGS84). Projection and 1 000-meter grid: Universal Transverse Mercator, Zone 16T
10 000-foot ticks: Michigan Coordinate System of 1983 (south zone)

This map is not a legal document. Boundaries may be generalized for this map scale. Private lands within government reservations may not be shown. Obtain permission before entering private lands.

Imagery....................NAIP, July 2012
Roads....................HERE, ©2013
Names....................GNIS, 2013
Hydrography..........National Hydrography Dataset, 2012
Contours..........National Elevation Dataset, 2009
Boundaries..........Multiple sources; see metadata file 1972 - 2013
Public Land Survey System..........BLM, 2011

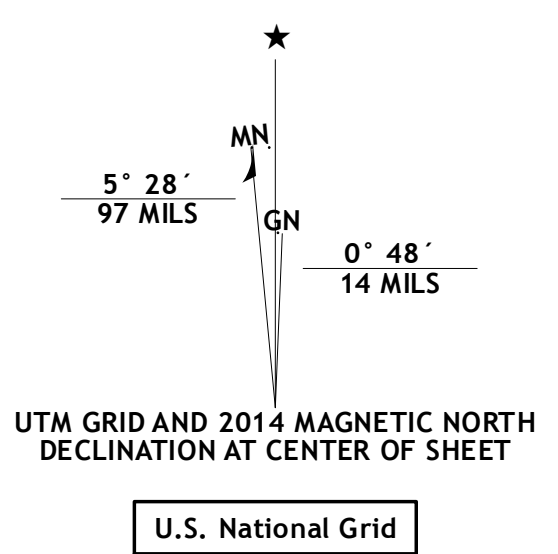
MN
GN
5° 28´
97 MILS
0° 48´
14 MILS

UTM GRID AND 2014 MAGNETIC NORTH DECLINATION AT CENTER OF SHEET

U.S. National Grid
100,000-m Square ID
600
EN | FN
Grid Zone Designation
16T

SCALE 1:24 000

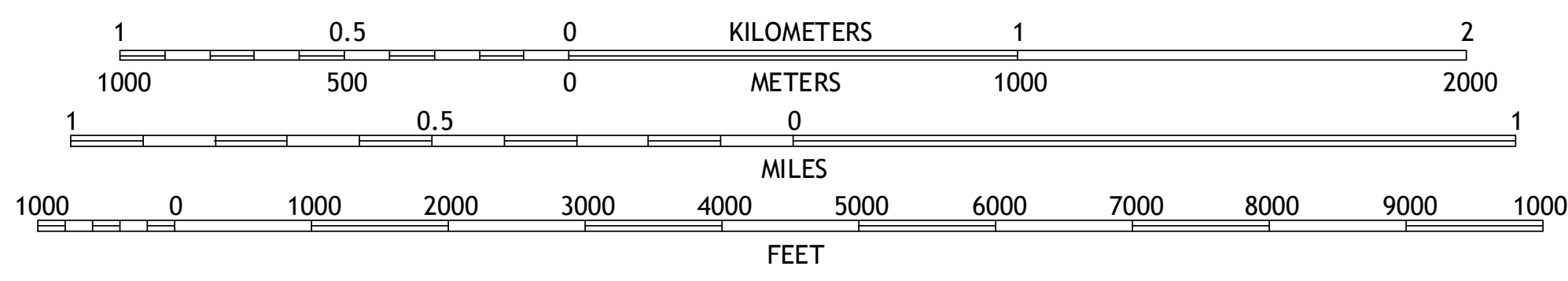
KILOMETERS
1
0.5
0
1
2
METERS
1000
500
0
1000
2000
MILES
1
0.5
0
1
FEET
1000
0
1000
2000
3000
4000
5000
6000
7000
8000
9000
10000

CONTOUR INTERVAL 10 FEET
NORTH AMERICAN VERTICAL DATUM OF 1988

This map was produced to conform with the National Geospatial Program US Topo Product Standard, 2011.
A metadata file associated with this product is draft version 0.6.16

QUADRANGLE LOCATION

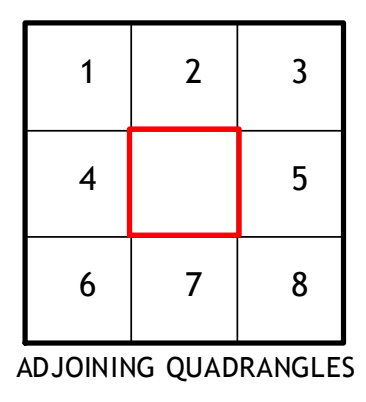

ADJOINING QUADRANGLES

1 Coopersville
2 Marne
3 Cedar Springs SW
4 Allendale
5 Grand Rapids West
6 Hudsonville West
7 Hudsonville East
8 Cutlerville

ROAD CLASSIFICATION

Expressway	▬	Local Connector	▬
Secondary Hwy	▬	Local Road	▬
Ramp	▬	4WD	- - -

Interstate Route   US Route   ○ State Route

GRANDVILLE, MI
2014

NSN. 7643016371079
NGA REF NO. USGSX24K18036