



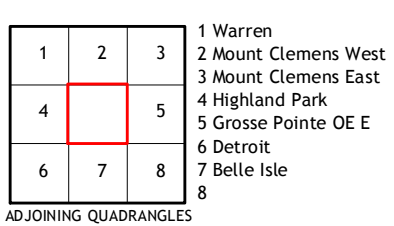
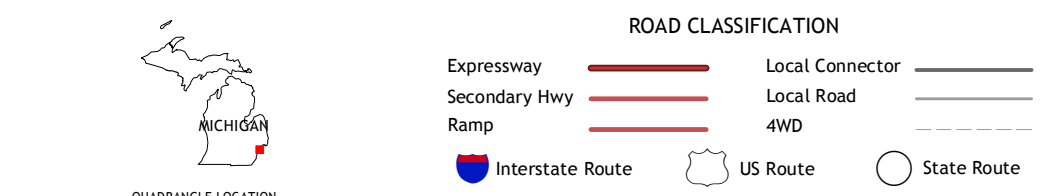
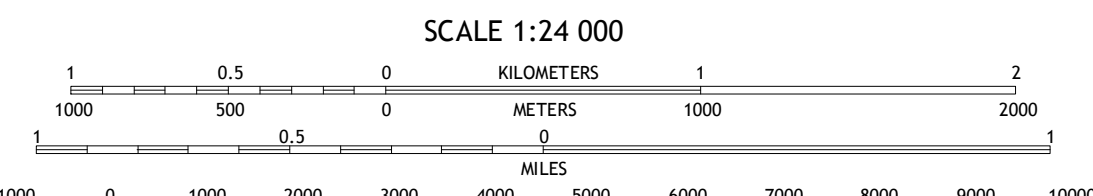
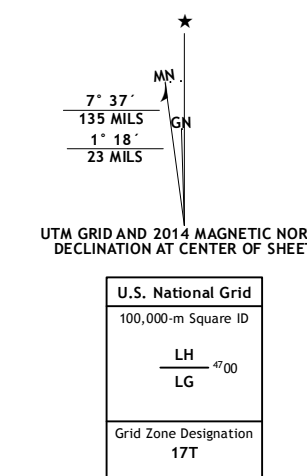
U.S. DEPARTMENT OF THE INTERIOR
U.S. GEOLOGICAL SURVEY



GROSSE POINTE QUADRANGLE
MICHIGAN
7.5-MINUTE SERIES



Produced by the United States Geological Survey
North American Datum of 1983 (NAD83)
World Geodetic System of 1984 (WGS84). Projection and
1:000-meter grid: Universal Transverse Mercator, Zone 17T
10 000-foot ticks: Michigan Coordinate System of 1983 (south
zone)
This map is not a legal document. Boundaries may be
generalized for this map scale. Private lands within government
reservations may not be shown. Obtain permission before
entering private lands.
Imagery:NAIP, June 2012 - July 2012
Roads:HERE, ©2013
Names:GNIS, 2013
Hydrography:National Hydrography Dataset, 2012
Contours:National Elevation Dataset, 2011
Boundaries:Multiple sources; see metadata file 1972 - 2013
Public Land Survey System:BLM, 2011



GROSSE POINTE, MI
2014

