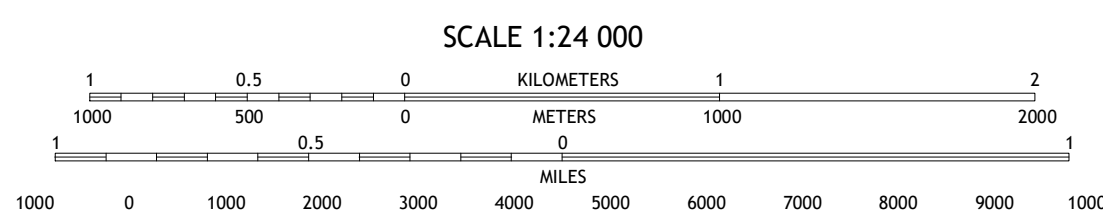
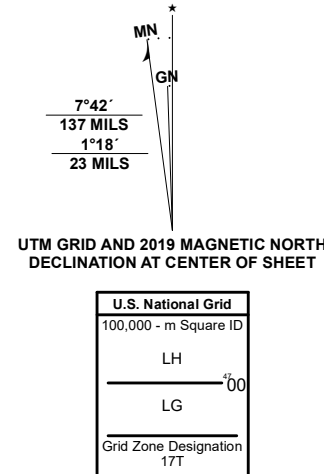
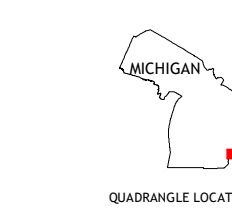


Produced by the United States Geological Survey North American Datum of 1983 (NAD83) World Geodetic System of 1984 (WGS84) Projection and 1 000-meter grid/Universal Transverse Mercator, Zone 17T This map is not a legal document. Boundaries may be generalized for this map scale. Private lands within government reservations may not be shown. Obtain permission before entering private lands.

Imagery: NAIP, August 2016 - October 2016  
Roads: U.S. Census Bureau, 2016  
Names: GNS, 1980 - 2019  
Hydrography: National Hydrography Dataset, 2006 - 2019  
Contours: National Elevation Dataset, 2018 - 2019  
Boundaries: Multiple sources; see metadata file, 2017 - 2018  
Public Land Survey System: BLM, 2018  
Wetlands: FWS National Wetlands Inventory, 2005



CONTOUR INTERVAL 5 FEET NORTH AMERICAN DATUM OF 1983 This map was produced to conform with the National Geospatial Program US Topo Product Standard, 2011. A metadata file associated with this product is draft version 0.6.18



ADJOINING QUADRANGLES

1	2	3
4	5	6
7		

- 1 Warren
- 2 Mount Clemens West
- 3 Mount Clemens East
- 4 Highland Park
- 5 Grosse Pointe OE E
- 6 Detroit
- 7 Belle Isle

