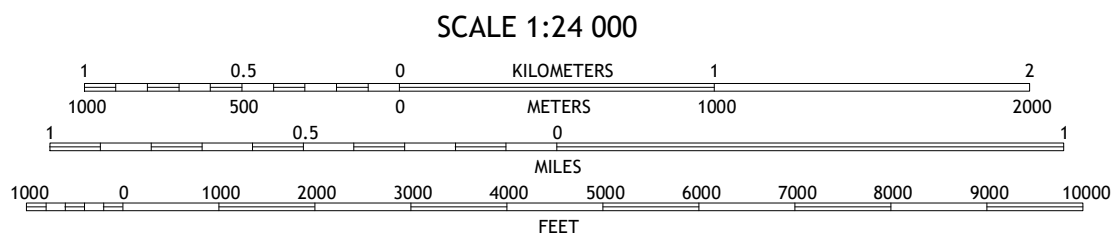
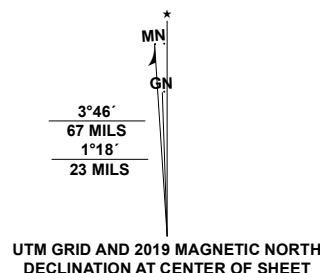


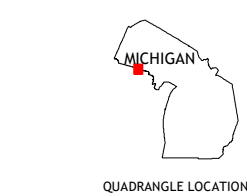
Produced by the United States Geological Survey  
North American Datum of 1983 (NAD83)  
World Geodetic System of 1984 (WGS84). Projection and  
1 000-meter grid: Universal Transverse Mercator, Zone 16T  
This map is not a legal document. Boundaries may be  
generalized for this map scale. Private lands within government  
reservations may not be shown. Obtain permission before  
entering private lands.

Imagery.....	NAIP, July 2016 - November 2017	2017
Roads.....	U.S. Census Bureau, Not Available	2017
Roads within US Forest Service Lands.....	FSTopo	2013
	with Centrus Forest Service updates,	2013
Names.....	GNIS,	1980
Hydrography.....	National Hydrography Dataset, 2003 -	2018
Contours.....	National Elevation Dataset,	2018
Boundaries.....	Multiple sources; see metadata file	2017 -
Public Land Survey System.....	BLM, 1971 -	2018
Wetlands.....	FWS National Wetlands Inventory	1975 - 2005



CONTOUR INTERVAL 10 FEET  
NORTH AMERICAN VERTICAL DATUM OF 1988





This map was produced to conform with the  
National Geospatial Program US Topo Product Standard, 2011.  
A metadata file associated with this product is draft version 0.6.18









1	2	3
4		5
6	7	8

- 1 Golden Lake
- 2 Beechwood
- 3 Gibbs City
- 4 Smoky Lake
- 5 Iron River
- 6 Alvin NW
- 7 Alvin
- 8 Tipler

## ROAD CLASSIFICATION

Expressway  Local Connector   
 Secondary Hwy  Local Road   
 Ramp  4WD 

 Interstate Route  US Route  State Route

 FS Primary Route  FS Passenger Route  FS High Clearance Route

Check with local Forest Service unit  
for current travel conditions and restrictions.

HAGERMAN LAKE, MI, WI  
2019

