

Produced by the United States Geological Survey
North American Datum of 1983 (NAD83)
World Geodetic System of 1984 (WGS84)
Projection and 1 000-meter grid: Universal Transverse Mercator, Zone 16T
This map is not a legal document. Boundaries may be generalized for this map scale. Private lands within government reservations may not be shown. Obtain permission before entering private lands.

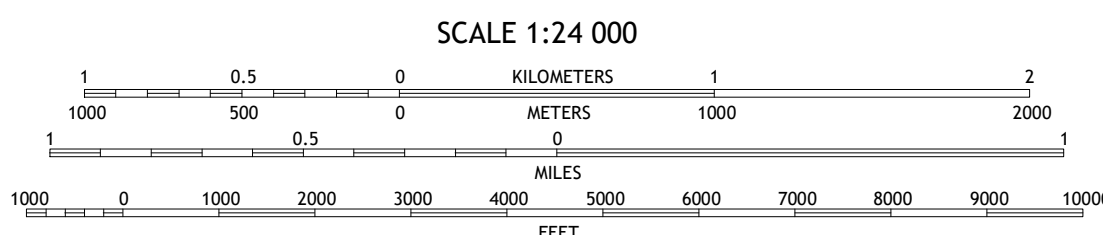

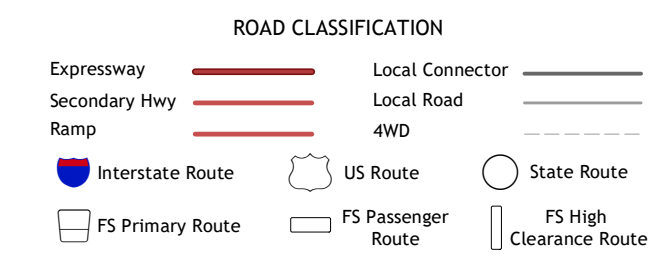


Table with 3 columns and 3 rows showing adjacent quadrangles and their names: 1 Thompsonville, 2 Karlin, 3 Buckley, 4 Copemish, 5 Mackinac, 6 Marilla, 7 Yuma, 8 Harrietta.



Check with local Forest Service unit for current trail conditions and restrictions.

HARLAN, MI 2019

