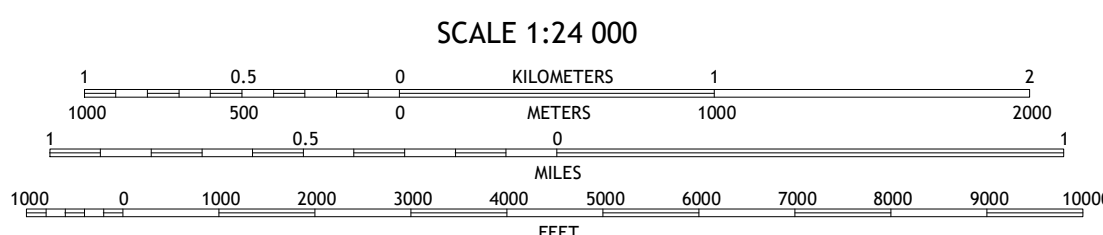



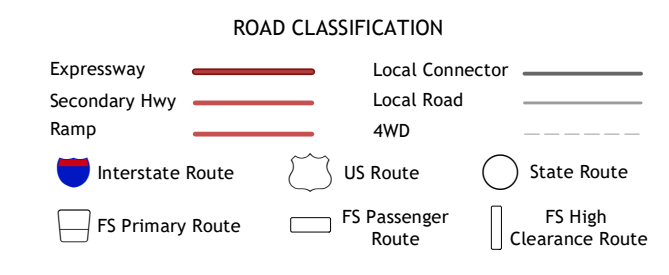
Produced by the United States Geological Survey
North American Datum of 1983 (NAD83)
World Geodetic System of 1984 (WGS84). Projection and 1 000-meter grid-Universal Transverse Mercator, Zone 16T
This map is not a legal document. Boundaries may be generalized for this map scale. Private Lands within government reservations may not be shown. Obtain permission before entering private lands.



ADJOINING QUADRANGLES

1	2	3
4	5	6
7	8	9

1 Ferry
2 Hesperia
3 Dayton Center
4 Big Blue Lake
5 Fremont
6 Twin Lake
7 Wolf Lake
8 Bridgeton



HOLTON, MI 2019

