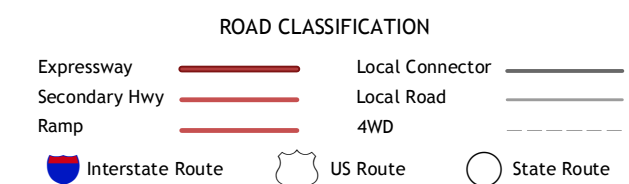
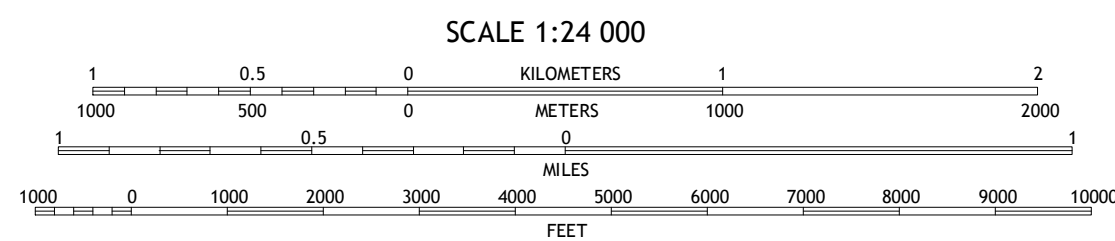
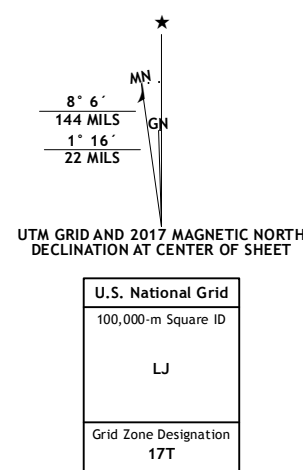


Produced by the United States Geological Survey North American Datum of 1983 (NAD83) World Geodetic System of 1984 (WGS84) Projection and 1 000-meter grid: Universal Transverse Mercator, Zone 17T 10 000-foot ticks: Michigan Coordinate System of 1983 (south zone) This map is not a legal document. Boundaries may be generalized for this map scale. Private lands within government reservations may not be shown. Obtain permission before entering private lands. Imagery:.....NAIP, October 2014 Roads:.....U.S. Census Bureau, 2015 - 2016 Names:.....GNIS, 2016 Hydrography:.....National Hydrography Dataset, 2014 Contours:.....National Elevation Dataset, 1998 Boundaries:.....Multiple sources: see metadata file 1972 - 2016 Public Land Survey System:.....BLM, 2016 Wetlands:.....FWS National Wetlands Inventory 1977 - 2014



ADJOINING QUADRANGLES

1	2	3
4	5	6
7	8	9

1 Port Austin East
2
3
4 Port Austin East
5
6 Kinde East
7 Redman
8 Port Hope

HURON CITY, MI 2017

