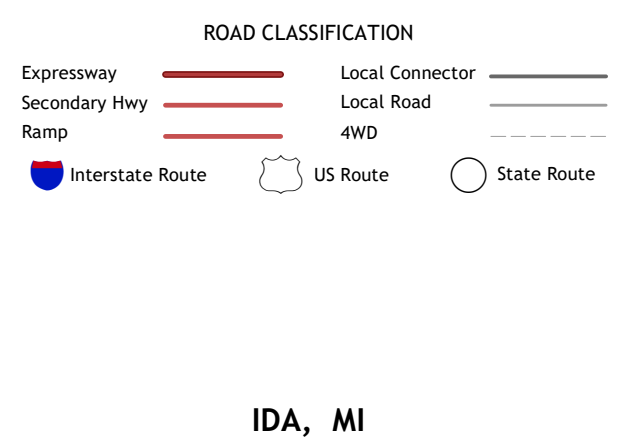
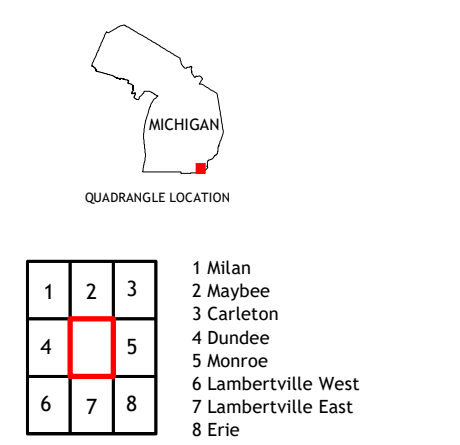
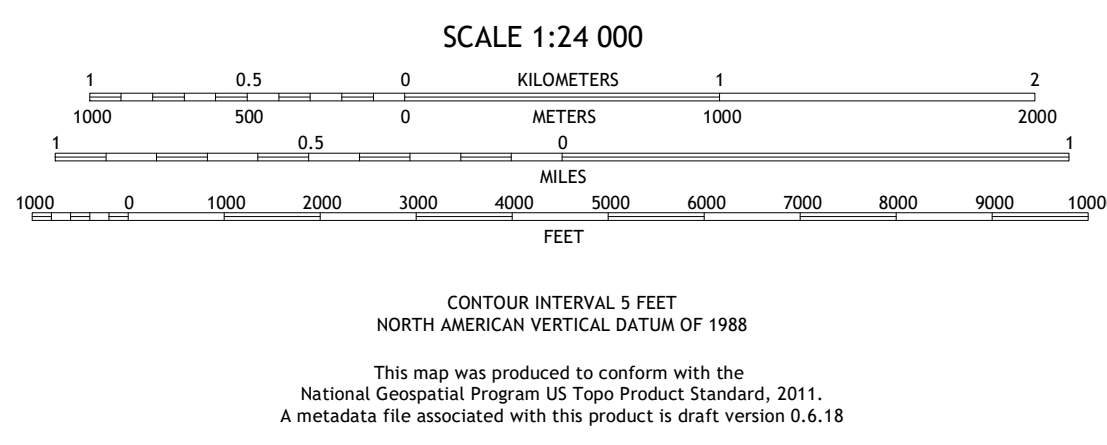



Produced by the United States Geological Survey  
North American Datum of 1983 (NAD83)  
World Geodetic System of 1984 (WGS84). Projection and  
1 000-meter grid: Universal Transverse Mercator, Zone 17T  
This map is not a legal document. Boundaries may be  
generalized for this map scale. Private lands within government  
reservations may not be shown. Obtain permission before  
entering private lands.

Imagery: .....NAIP, July 2016 - October 2016  
Roads: .....U.S. Census Bureau, 2016  
Names: .....GNIS, 1980-2019  
Hydrography: .....National Hydrography Dataset, 1989-2019  
Contours: .....National Elevation Dataset, 2019  
Boundaries: .....Multiple sources; see metadata file, 2017-2018  
Public Land Survey System: .....BLM, 2018  
Wetlands: .....FWS National Wetlands Inventory, 2005



NSN 7540-01-603-1166  
USGS X 2.4 K 2.1 6 7 6  
IDA, MI  
2019