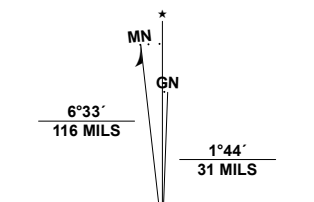


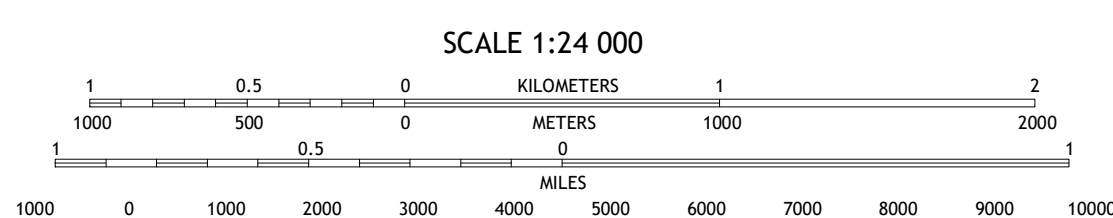
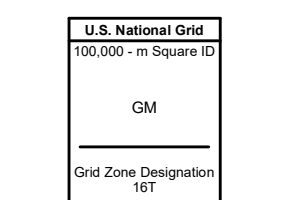
Produced by the United States Geological Survey

North American Datum of 1983 (NAD83)
World Geodetic System of 1984 (WGS84), Projection and
1 000-meter grid/Universal Transverse Mercator, Zone 16T
This map is not a legal document. Boundaries may be
generalized for this map scale. Private lands within government
reservations may not be shown. Obtain permission before
entering private lands.

Imagery.....NAIP, August 2016 - October 2016
Roads.....U.S. Census Bureau, 2016
Names.....GNS, 1980 - 2019
Hydrography.....National Hydrography Dataset, 2006 -
2018
Contours.....National Elevation Dataset, 2019
Boundaries.....Multiple sources; see metadata file 2017 -
2018
Public Land Survey System.....BLM, 2018
Wetlands.....FWS National Wetlands Inventory 2005



UTM GRID AND 2019 MAGNETIC NORTH
DECLINATION AT CENTER OF SHEET



SCALE 1:24 000

CONTOUR INTERVAL 10 FEET
NORTH AMERICAN VERTICAL DATUM OF 1988

This map was produced to conform with the
National Geospatial Program US Topo Product Standard, 2011.
A metadata file associated with this product is draft version 0.6.18



QUADRANGLE LOCATION

1	2	3
4	5	6
7	8	9

ADJOINING QUADRANGLES

ROAD CLASSIFICATION	
	Expressway
	Secondary Hwy
	Ramp
	Interstate Route
	US Route
	State Route
	Local Connector
	Local Road
	4WD

JACKSON NORTH, MI

2019

